



The London Resort Development Consent Order

BC080001

Land Plans

Document reference: 2.2
Revision: 0

December 2020

Planning Act 2008
The Infrastructure Planning (Applications: Prescribed Forms and Procedure) Regulations 2009
Regulations 5(2)(i)(i), (ii) & (iii)

[This page is intentionally left blank]



Key

- Order limits
- Local Authority Boundary
- Area outside Order Limits

Apt

235 St John Street London EC1V 4NG www.aptlondon.com

Project: The London Resort Project No: 19072

Disclaimer
Do not scale from this drawing. Check all dimensions on site before fabrication or setting out. This document is copyright and may not be reproduced without permission of the owner.

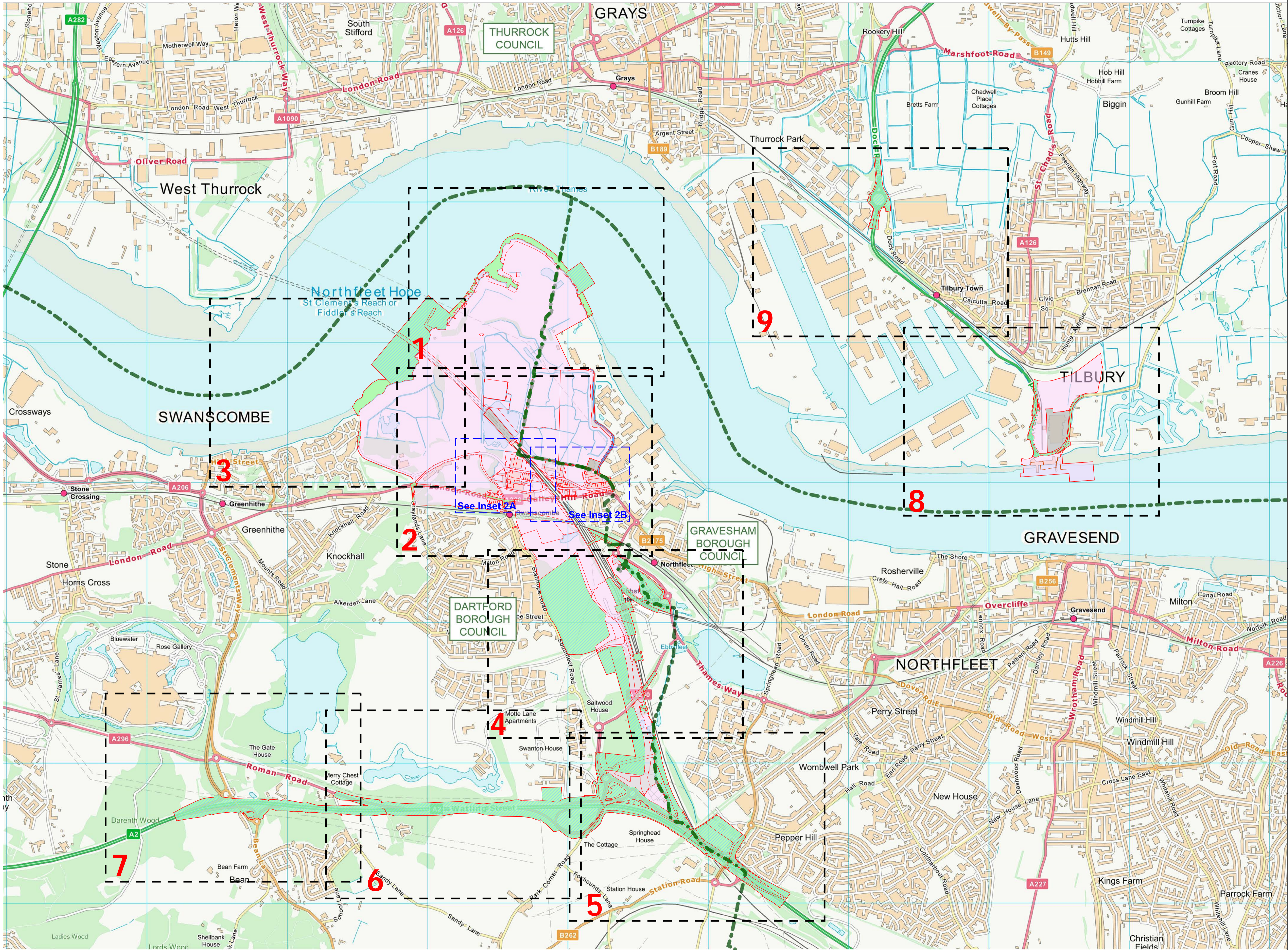
REPRODUCED FROM ORDNANCE SURVEY MAPS, BY PERMISSION OF THE ORDNANCE SURVEY ON BEHALF OF THE CONTROLLER OF HER MAJESTY'S STATIONERY OFFICE. CROWN COPYRIGHT ORDNANCE SURVEY LICENCE NO. 0100031673

© CROWN COPYRIGHT AND DATABASE RIGHT 2020
© LOCAL GOVERNMENT INFORMATION HOUSE LIMITED
COPYRIGHT AND DATABASE RIGHTS 2020

0	Issue for DCO Submission	24/12/20	Apt/TS-S
Rev	Reason for Issue	Date	Drw Chk

THE LONDON RESORT DEVELOPMENT CONSENT ORDER
Regulation 5(2)(a) – Location Plan
DARTFORD BOROUGH COUNCIL, GRAVESHAM BOROUGH COUNCIL AND THURROCK COUNCIL
Sheet 1 of 1

Application Number
BC080001
Drawing Reference
LR-PL-APT-DCP-2.1
Scale
1 : 12500 @ A1
Sheet
1 of 1
Revision
0



- Key:
- Order Limits
 - Local Authority Boundary
 - Area outside Order limits
 - Land to be acquired
 - Acquisition of permanent rights over land
 - Temporary possession of land
 - Temporary possession of land and acquisition of permanent rights over land
 - Land to be acquired (subsoil only) and land for temporary possession

LRS
 LAND REFERENCING SERVICES™

SB113-114, Telford Innovation Centre
 Shifnal Road, Priorslee, Telford, TF2 9NT
 www.land-referencing.co.uk
 Project: The London Resort
 LRS-116

Disclaimer
 Do not scale from this drawing. Check all dimensions on site before fabrication or setting out. This document is copyright and may not be reproduced without permission of the owner.

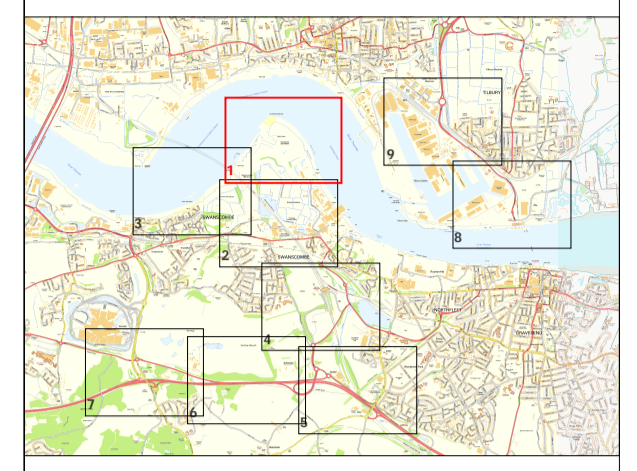
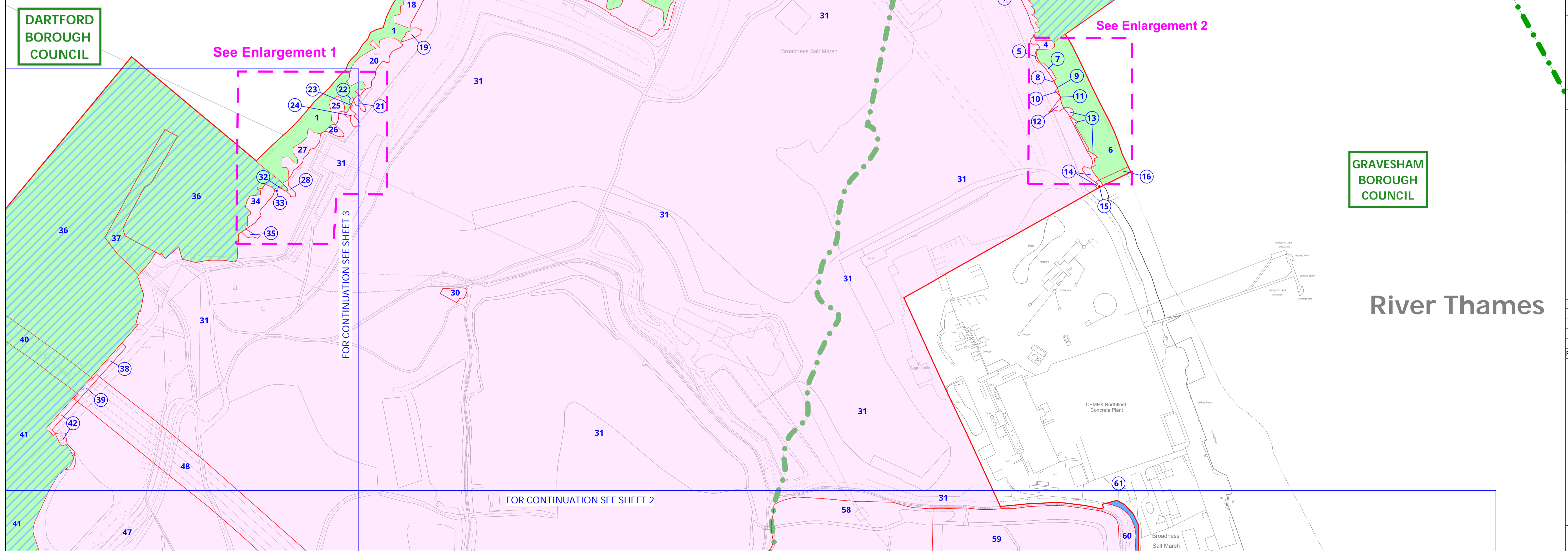
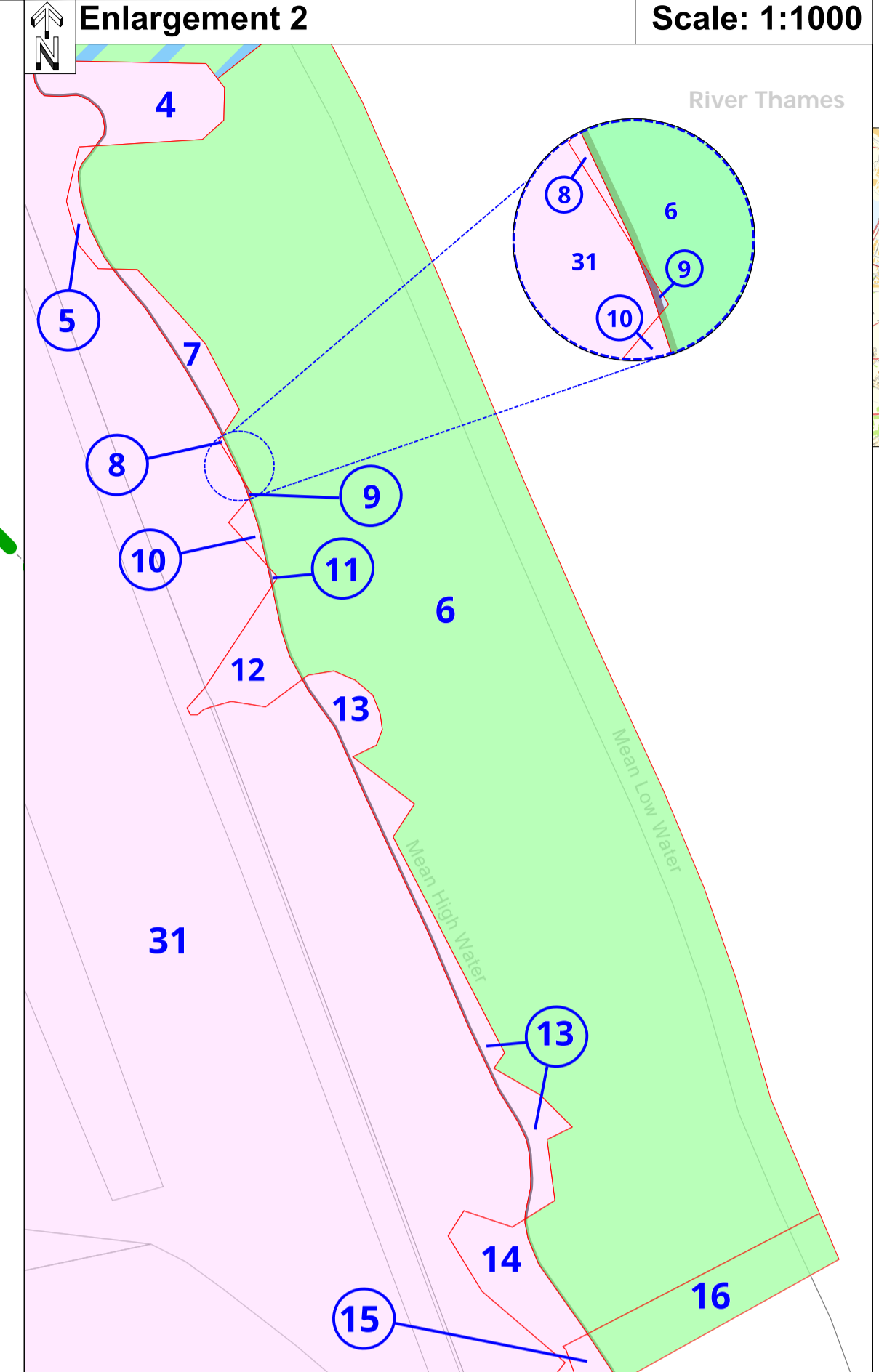
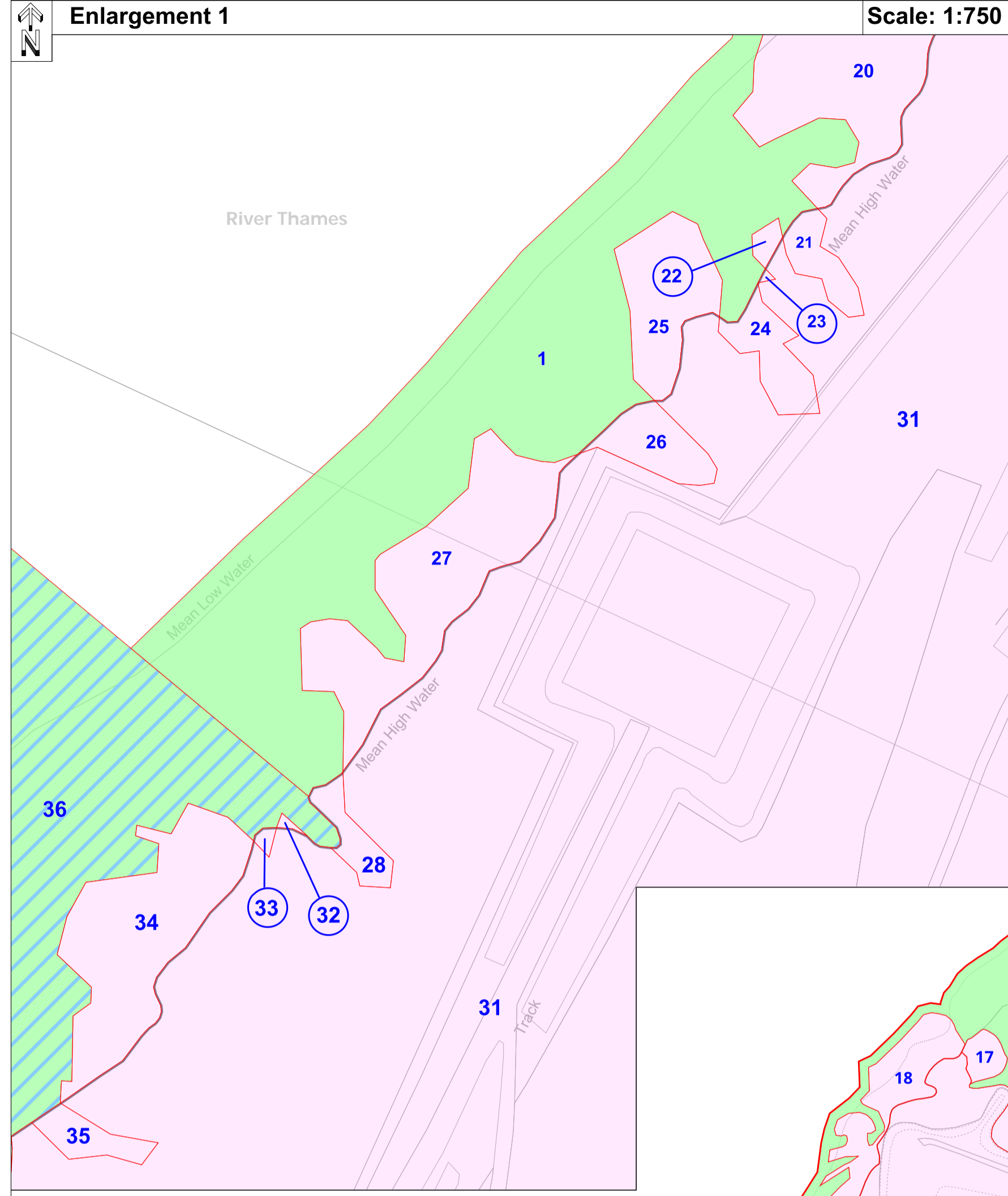
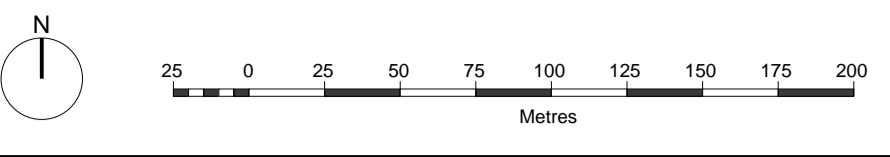
Where applicable the plot boundaries show the general boundary of the registered land, it does not show the exact line of the boundaries. Measurements scaled from this plan may not match measurements between the same points on the ground.

REPRODUCED FROM ORDNANCE SURVEY MAPS, BY PERMISSION OF THE ORDNANCE SURVEY ON BEHALF OF THE CONTROLLER OF HER MAJESTY'S STATIONERY OFFICE. CROWN COPYRIGHT ORDNANCE SURVEY LICENCE NO. 0100031673 © CROWN COPYRIGHT AND DATA BASE RIGHT 2020 © LOCAL GOVERNMENT INFORMATION HOUSE LIMITED COPYRIGHT AND DATABASE RIGHTS 2020

Rev	Reason for Issue	Date	Drawn	Checked
0	Issue for DCO Submission	24/12/2020	LRS	TS-S

THE LONDON RESORT DEVELOPMENT CONSENT ORDER
 Regulation 5(4) — Key Plan
 DARTFORD BOROUGH COUNCIL AND GRAVESHAM BOROUGH COUNCIL
 Sheet 1 of 1

Application Number BC080001	Sheet 1 of 1	Revision 0
Drawing Reference LR-KP-LRS-DCP-2.2.0	Scale 1:12500 @ A1	



- Key:
- Order Limits
 - Local Authority Boundary
 - Permanent acquisition of land
 - Acquisition of permanent rights and imposition of restrictive covenants over land
 - Temporary possession of land
 - Acquisition of permanent rights (including restrictive covenants) over and temporary possession of land
 - 100 Blue Number refers to the plot Number in the Book of Reference

LRS
 LAND REFERENCING SERVICES®
 SB113-114, Telford Innovation Centre
 Shifnal Road, Priorslee, Telford, TF2 9NT
 www.land-referencing.co.uk

Project: The London Resort Project No. LRS-116

Disclaimer
 Do not scale from this drawing. Check all dimensions on site before fabrication or setting out. This document is copyright and may not be reproduced without permission of the owner.

Where applicable the plot boundaries show the general boundary of the registered land. It does not show the exact line of the boundaries. Measurements scaled from this plan may not match measurements between the same points on the ground.

REPRODUCED FROM ORDNANCE SURVEY MAPS, BY PERMISSION OF THE ORDNANCE SURVEY ON BEHALF OF THE CONTROLLER OF HER MAJESTY'S STATIONERY OFFICE. CROWN COPYRIGHT ORDNANCE
 ORDNANCE SURVEY LICENCE NO. 0100031673
 © CROWN COPYRIGHT AND DATA BASE RIGHT 2020
 © LOCAL GOVERNMENT INFORMATION HOUSE LIMITED
 COPYRIGHT AND DATABASE RIGHTS 2020

0	Issue for DCO Submission	24/12/20	LRS/TS-S
Rev	Reason for Issue	Date	Drw Chk

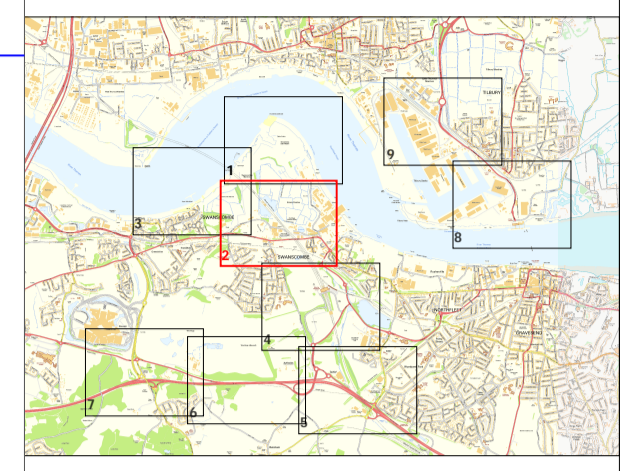
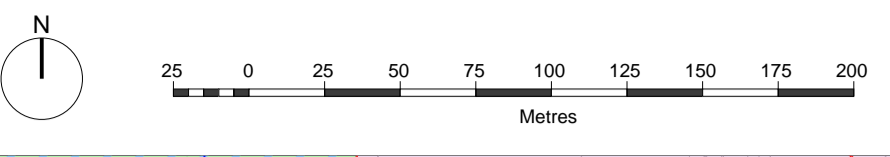
THE LONDON RESORT
 DEVELOPMENT CONSENT ORDER
 Regulations 5(2)(i), (ii) & (iii) — Land Plans

DARTFORD BOROUGH COUNCIL,
 GRAVESHAM BOROUGH COUNCIL
 AND THURROCK COUNCIL

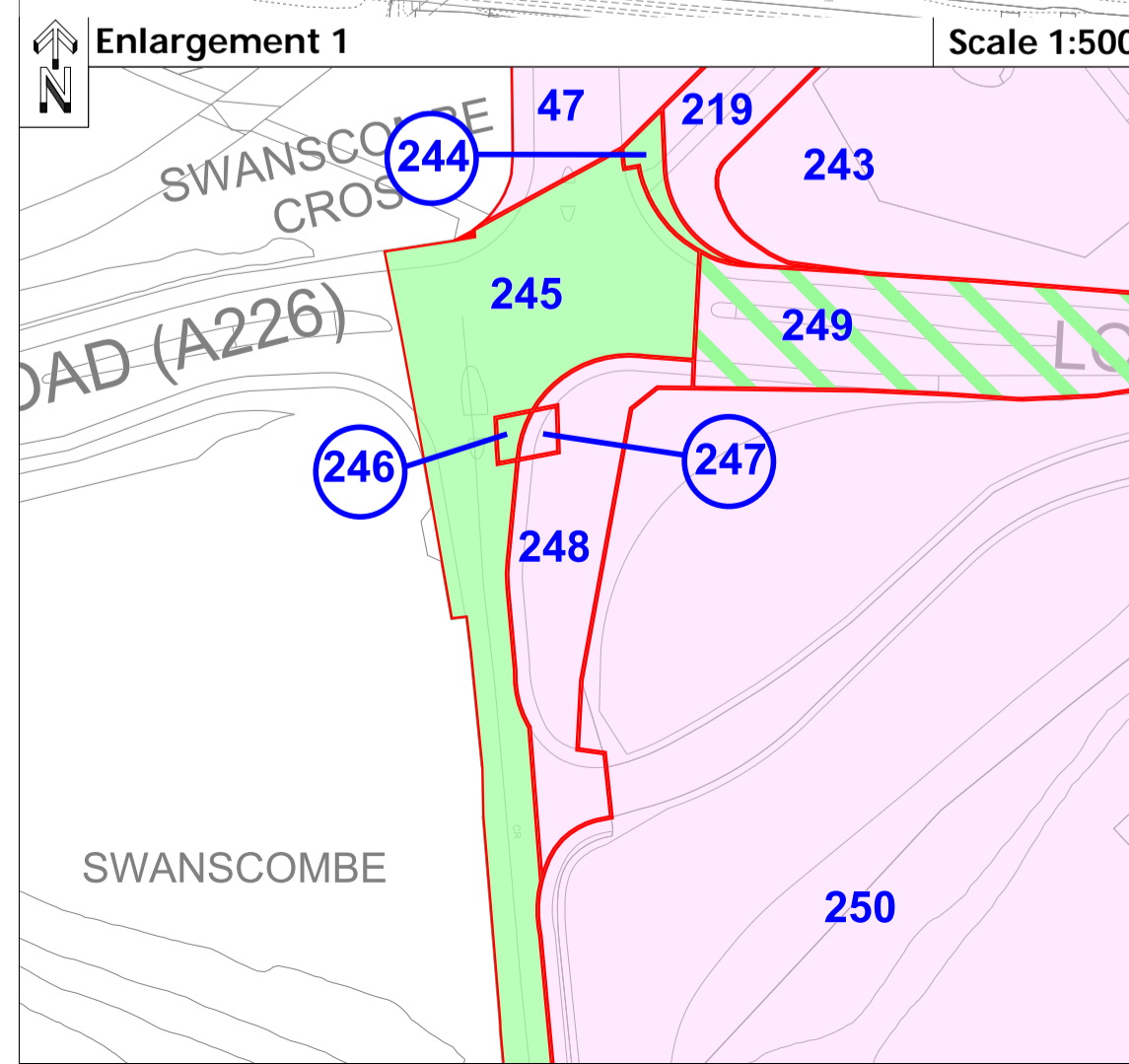
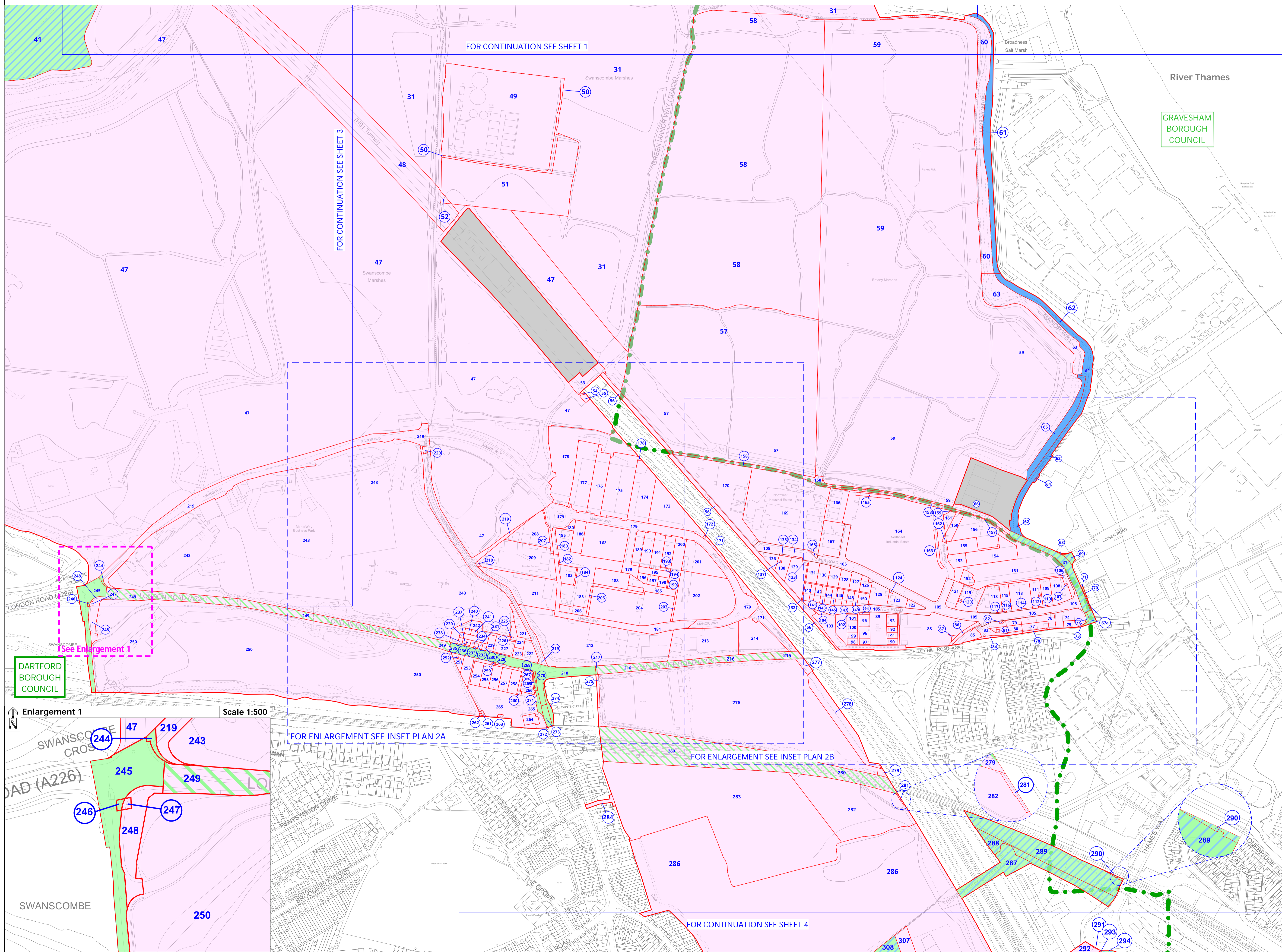
Sheet 1 of 9
 Application Number
BC080001

Drawing Reference
LR-PL-LRS-DCP-2.2.1

Scale	Sheet	Revision
1:2500 @ A1	1 of 9	0



- Key:
- Order Limits
 - Local Authority Boundary
 - Area outside Order limits
 - Permanent acquisition of land
 - Acquisition of permanent rights and imposition of restrictive covenants over land
 - Temporary possession of land
 - Acquisition of permanent rights (including restrictive covenants) over and temporary possession of land
 - Permanent acquisition of subsoil or air-space and temporary possession
- 100 Blue Number refers to the Plot Number in the Book of Reference



LRS
 LAND REFERENCING SERVICES®
 SB113-114, Telford Innovation Centre
 Shifnal Road, Telford, TF2 9NT
 www.land-referencing.co.uk

Project: The London Resort
 Project No: LRS-116

Disclaimer
 Do not scale from this drawing. Check all dimensions on site before fabrication or setting out. This document is copyright and may not be reproduced without permission of the author.

Where applicable the plot boundaries show the general boundary of the registered land. It does not show the exact line of the boundaries. Measurements scaled from this plan may not match measurements between the same points on the ground.

REPRODUCED FROM ORDNANCE SURVEY MAPS, BY PERMISSION OF THE ORDNANCE SURVEY ON BEHALF OF THE CONTROLLER OF HER MAJESTY'S STATIONERY OFFICE. CROWN COPYRIGHT ORDNANCE
 ORDNANCE SURVEY LICENCE NO. 0100031673
 © CROWN COPYRIGHT AND DATA BASE RIGHT 2020
 © LOCAL GOVERNMENT INFORMATION HOUSE LIMITED
 COPYRIGHT AND DATABASE RIGHTS 2020

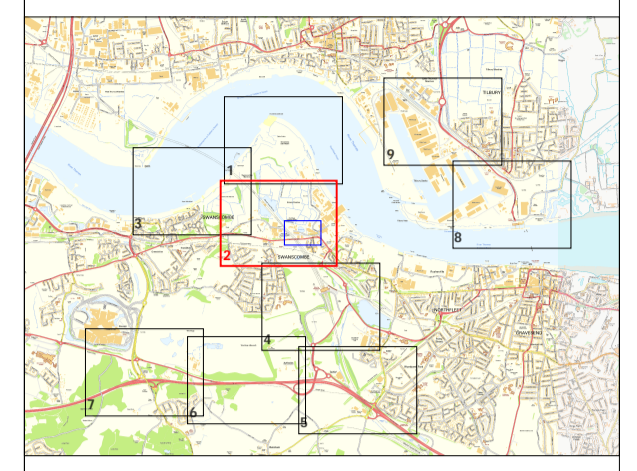
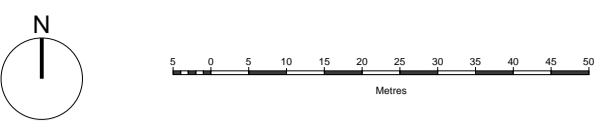
Rev	Issue for DCO Submission	24/12/20	LRS/TS-S
Reason for Issue	Date	Draw	Chk
0			

THE LONDON RESORT
 DEVELOPMENT CONSENT ORDER
 Regulations 5(2)(i), (ii) & (iii) - Land Plans
 DARTFORD BOROUGH COUNCIL AND
 GRAVESHAM BOROUGH COUNCIL
 Sheet 2 of 9

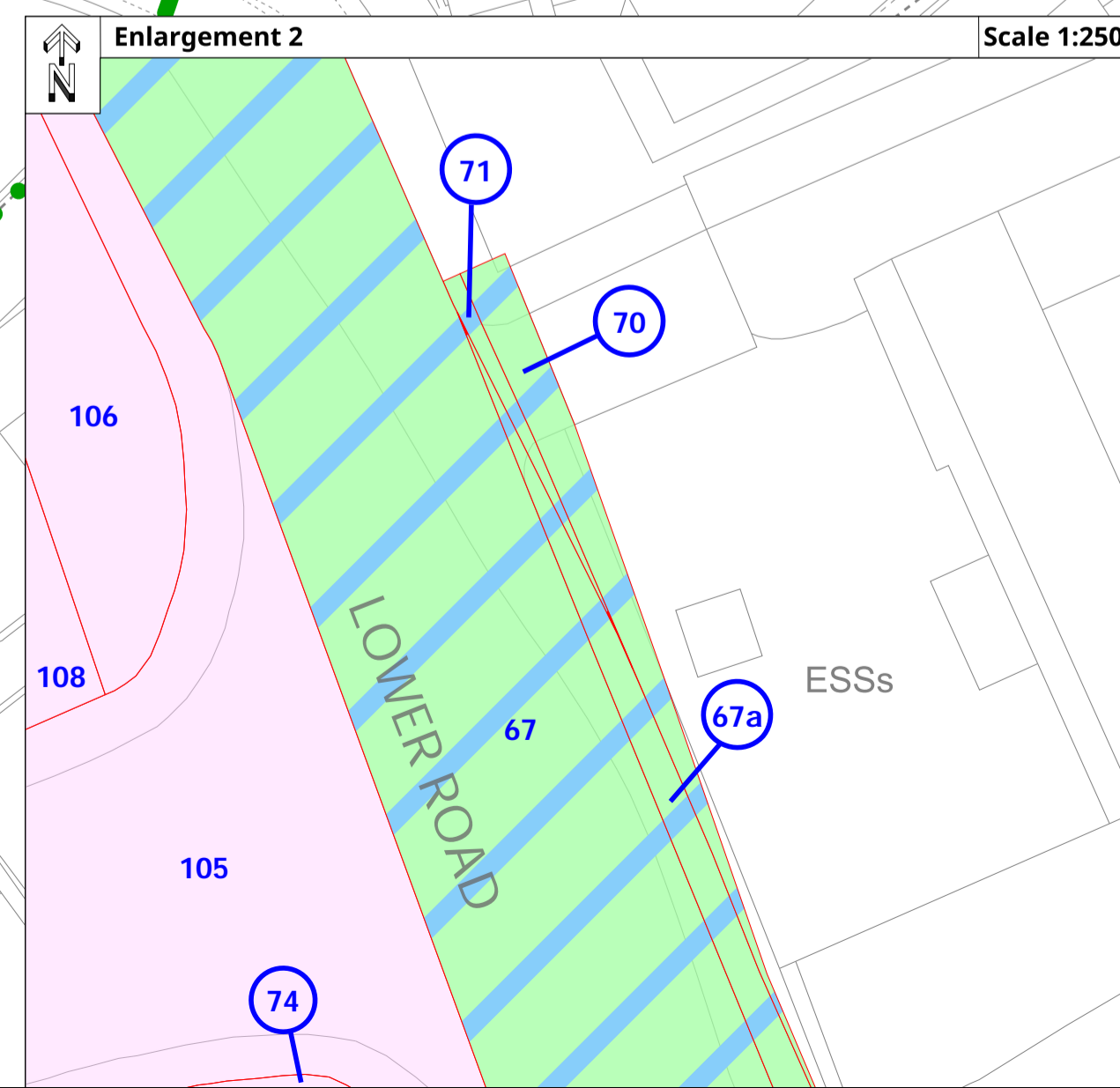
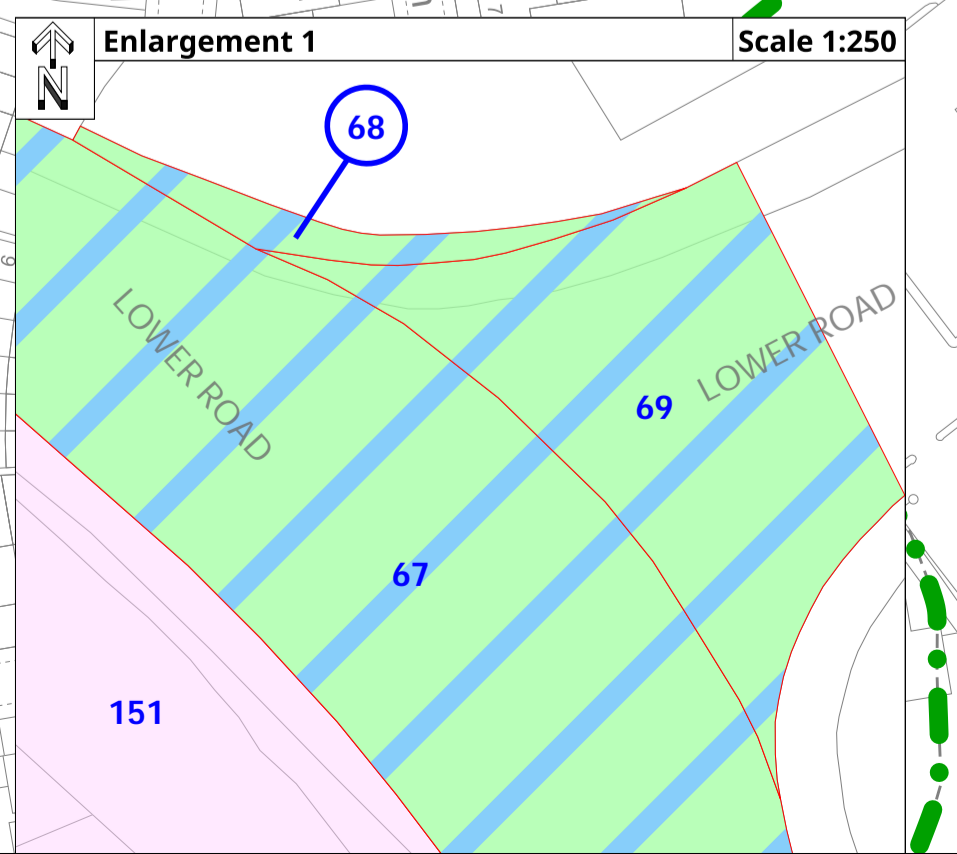
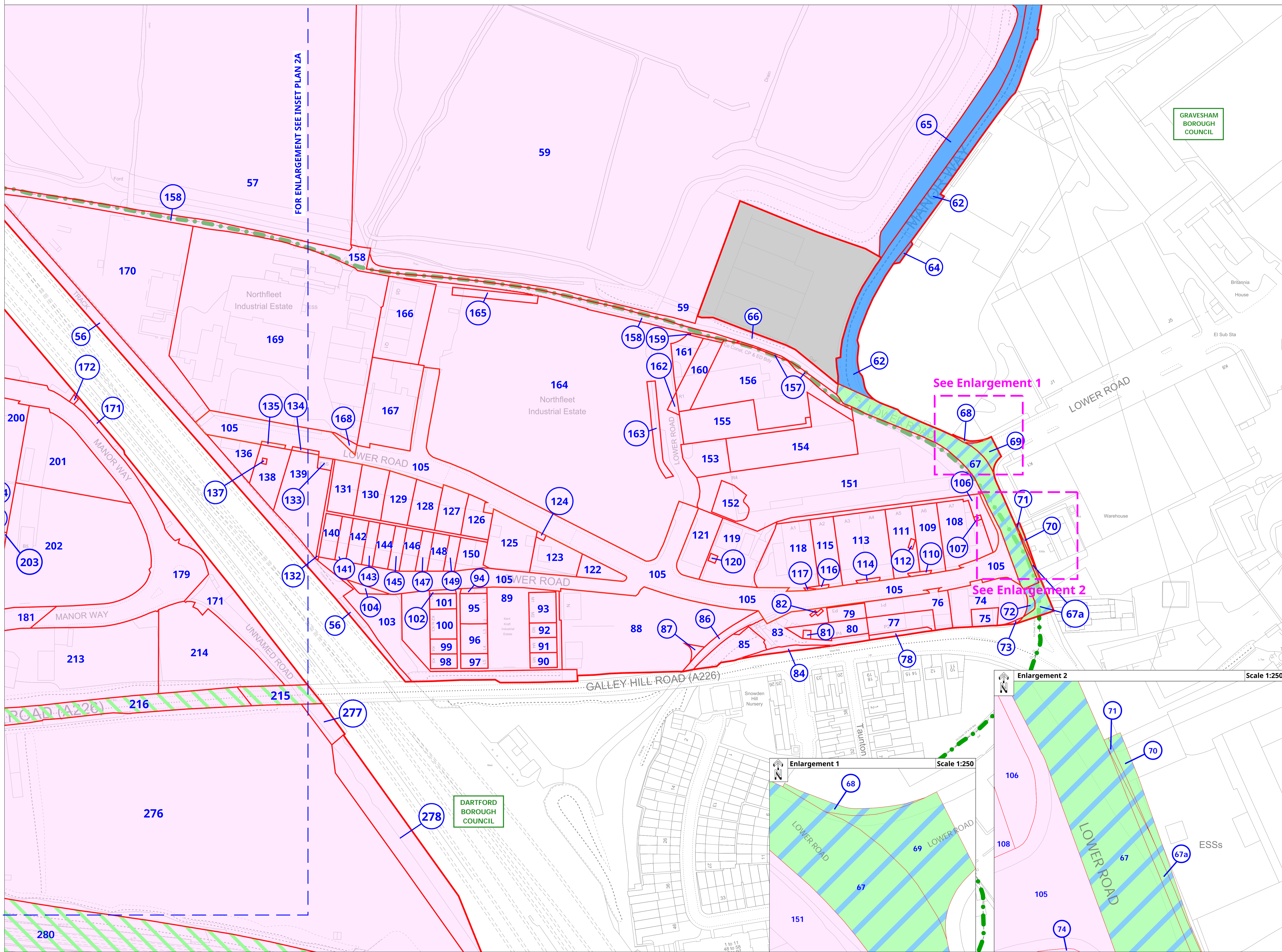
Application Number
BC080001

Drawing Reference
LR-PL-LRS-DCP-2.2.2

Scale	Sheet	Revision
1:2500 @ A1	2 of 9	0



- Key:
- Order Limits
 - Local Authority Boundary
 - Area outside Order limits
 - Permanent acquisition of land
 - Acquisition of permanent rights and imposition of restrictive covenants over land
 - Acquisition of permanent rights (including restrictive covenants) over and temporary possession of land
 - Permanent acquisition of subsoil or air-space and temporary possession
 - 100 Blue Number refers to the Plot Number in the Book of Reference



LRS
 LAND REFERENCING SERVICES®
 SB113-114, Telford Innovation Centre
 Shifnal Road, Priorslee, Telford, TF2 9NT
 www.land-referencing.co.uk

Project: The London Resort Project No. LRS-116

Disclaimer
 Do not scale from this drawing. Check all dimensions on site before fabrication or setting out. This document is copyright and may not be reproduced without permission of the author.

Where applicable the plot boundaries show the general boundary of the registered land. It does not show the exact line of the boundaries. Measurements scaled from this plan may not match measurements between the same points on the ground.

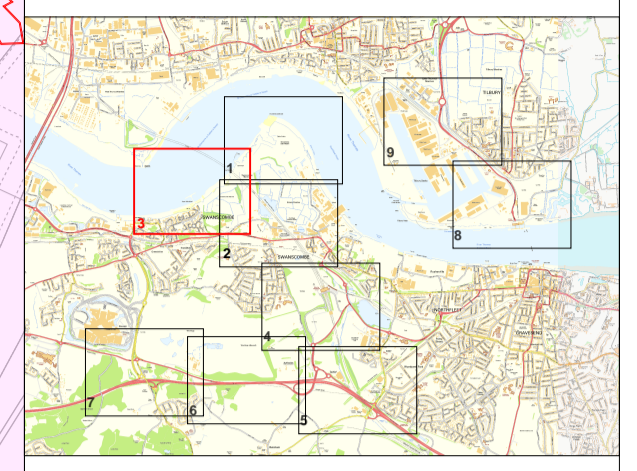
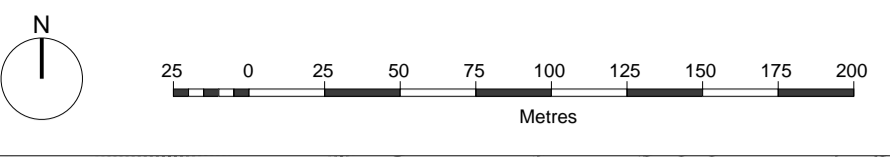
REPRODUCED FROM ORDNANCE SURVEY MAPS, BY PERMISSION OF THE ORDNANCE SURVEY ON BEHALF OF THE CONTROLLER OF HER MAJESTY'S STATIONERY OFFICE. CROWN COPYRIGHT ORDNANCE

ORDNANCE SURVEY LICENCE NO. 0100031673
 © CROWN COPYRIGHT AND DATA BASE RIGHT 2020
 © LOCAL GOVERNMENT INFORMATION HOUSE LIMITED
 COPYRIGHT AND DATABASE RIGHTS 2020

Rev	Issue for DCO Submission	Date	Draw	Chk
0	Issue for DCO Submission	24/12/20	LRS/TS-S	

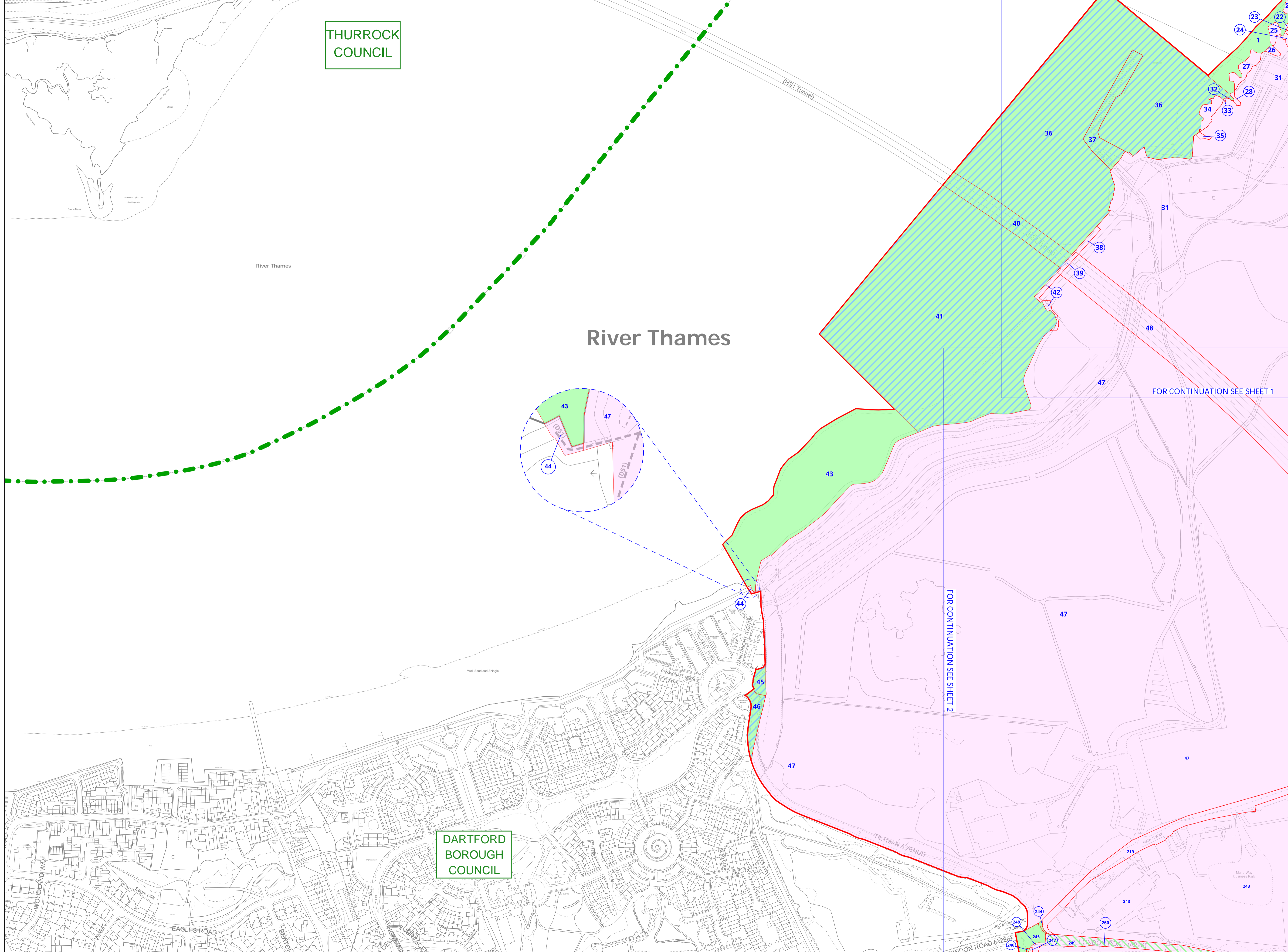
THE LONDON RESORT DEVELOPMENT CONSENT ORDER
 Regulations 5(2)(i), (ii) & (iii) — Land Plans
 DARTFORD BOROUGH COUNCIL AND GRAVESHAM BOROUGH COUNCIL
 Sheet 2 of 9 - Inset Plan 2B

Application Number: **BC080001**
 Drawing Reference: **LR-PL-LRS-DCP-2.2.2B**
 Scale: **1:1000 @ A1** Sheet: **2B of 9** Revision: **0**

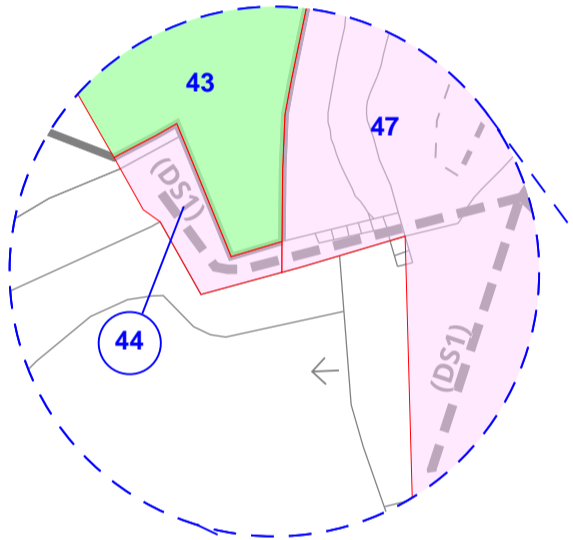


THURROCK COUNCIL

DARTFORD BOROUGH COUNCIL



- Key:
- Order Limits
 - Local Authority Boundary
 - Permanent acquisition of land
 - Temporary possession of land
 - Acquisition of permanent rights (including restrictive covenants) over and temporary possession of land
 - Permanent acquisition of subsoil or air-space and temporary possession
 - Blue Number refers to the Plot Number in the Book of Reference



FOR CONTINUATION SEE SHEET 1

FOR CONTINUATION SEE SHEET 2

LRS
 LAND REFERENCING SERVICES®
 SB113-114, Telford Innovation Centre
 Shifnal Road, Priorslee, Telford, TF2 9NT
 www.land-referencing.co.uk

Project: The London Resort Project No. LRS-116

Disclaimer
 Do not scale from this drawing. Check all dimensions on site before fabrication or setting out. This document is copyright and may not be reproduced without permission of the owner.

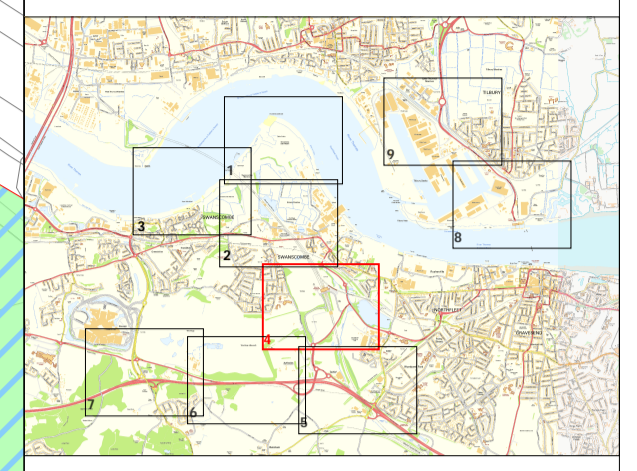
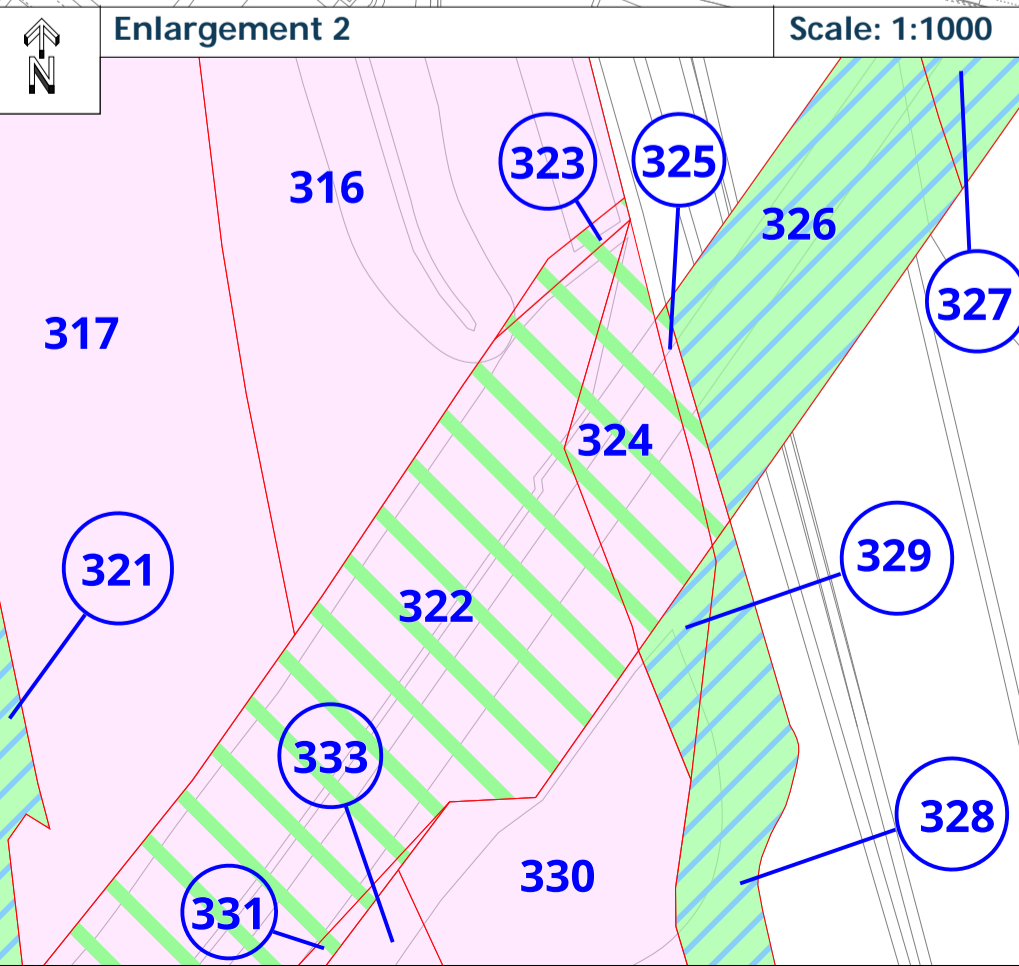
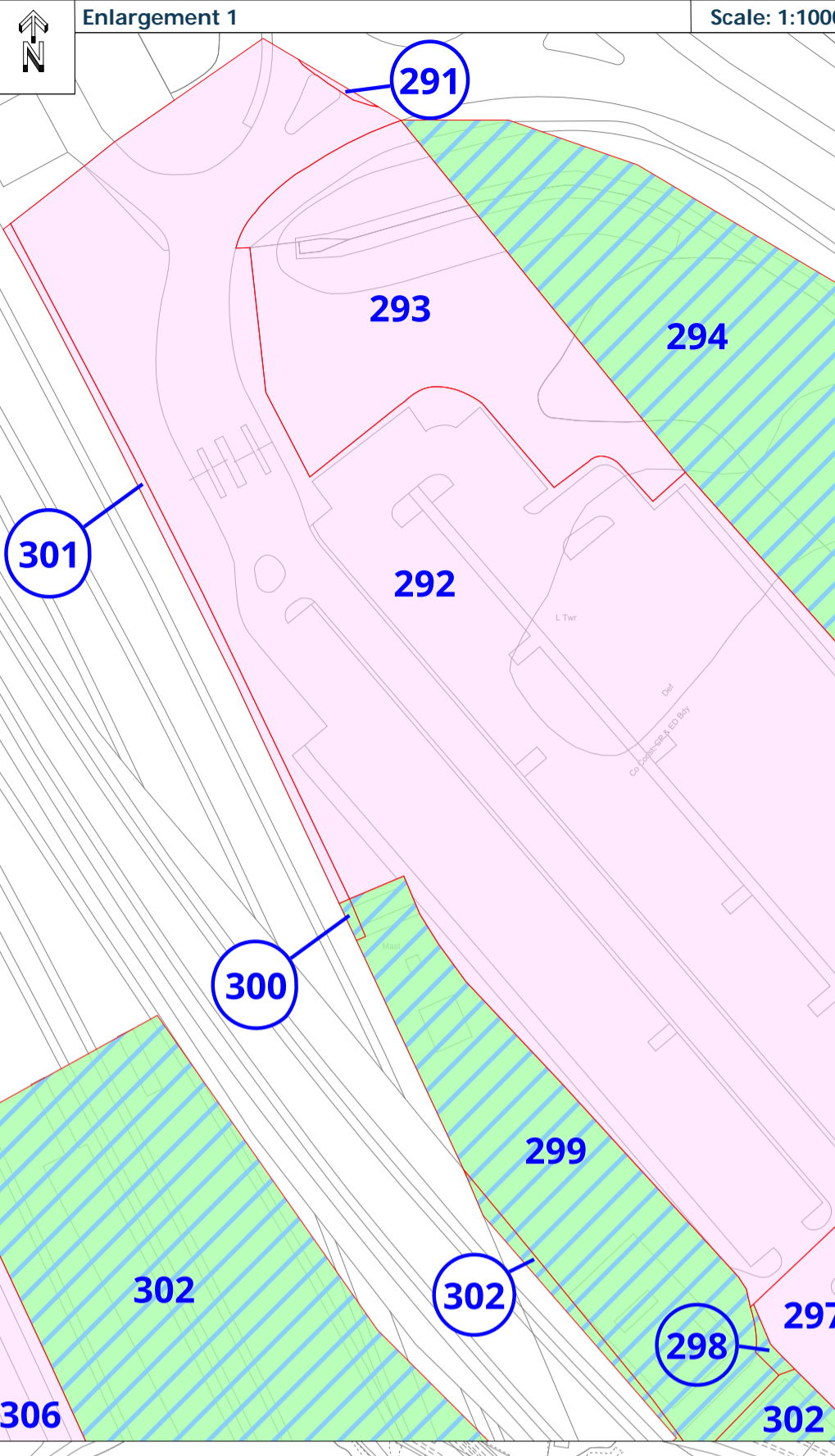
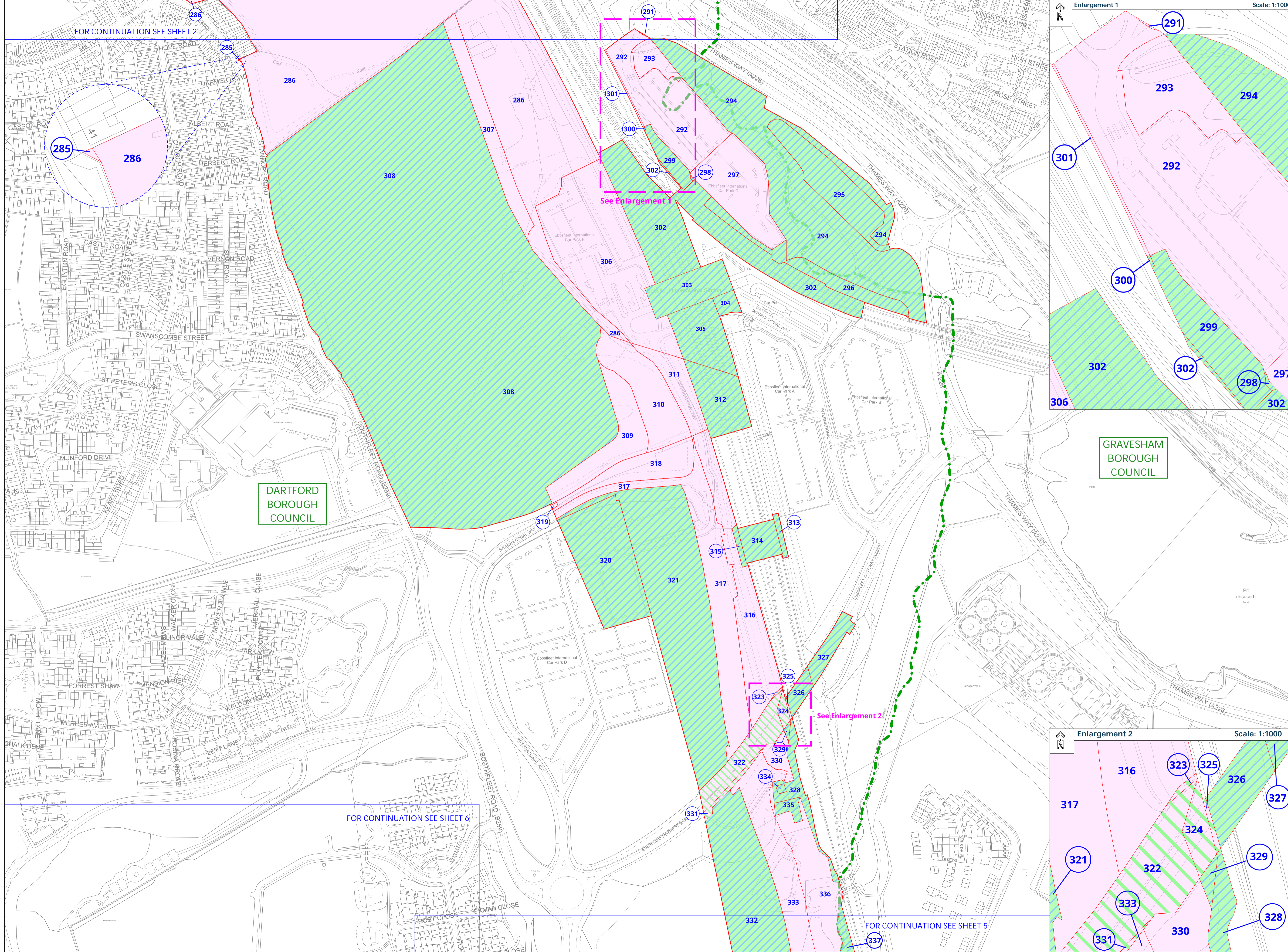
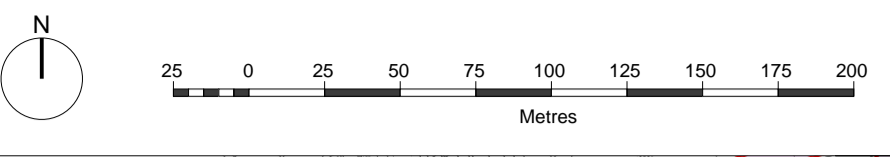
Where applicable the plot boundaries show the general boundary of the registered land. It does not show the exact line of the boundaries. Measurements scaled from this plan may not match measurements between the same points on the ground.

REPRODUCED FROM ORDNANCE SURVEY MAPS, BY PERMISSION OF THE ORDNANCE SURVEY ON BEHALF OF THE CONTROLLER OF HER MAJESTY'S STATIONERY OFFICE. CROWN COPYRIGHT ORDNANCE
 ORDNANCE SURVEY LICENCE NO. 0100031673
 © CROWN COPYRIGHT AND DATA BASE RIGHT 2020
 © LOCAL GOVERNMENT INFORMATION HOUSE LIMITED COPYRIGHT AND DATABASE RIGHTS 2020

Rev	Issue for DCO Submission	Date	Draw	Chk
0	Issue for DCO Submission	24/12/20	LRS/TS-S	

THE LONDON RESORT
 DEVELOPMENT CONSENT ORDER
 Regulations 5(2)(i), (ii) & (iii) - Land Plans
 DARTFORD BOROUGH COUNCIL AND THURROCK COUNCIL
 Sheet 3 of 9

Application Number	BC080001
Drawing Reference	LR-PL-LRS-DCP-2.2.3
Scale	1:2500 @ A1
Sheet	3 of 9
Revision	0



- Key:
- Order Limits
 - Local Authority Boundary
 - Permanent acquisition of land
 - Acquisition of permanent rights (including restrictive covenants) over and temporary possession of land
 - Permanent acquisition of subsoil or air-space and temporary possession
 - 100 Blue Number refers to the Plot Number in the Book of Reference

LRS
 LAND REFERENCING SERVICES®

SB113-114, Telford Innovation Centre
 Shifnal Road, Priorslee, Telford, TF2 9NT
 www.land-referencing.co.uk

Project: The London Resort Project No. LRS-116

Disclaimer
 Do not scale from this drawing. Check all dimensions on site before fabrication or setting out. This document is copyright and may not be reproduced without permission of the owner.

Where applicable the plot boundaries show the general boundary of the registered land. It does not show the exact line of the boundaries. Measurements scaled from this plan may not match measurements between the same points on the ground.

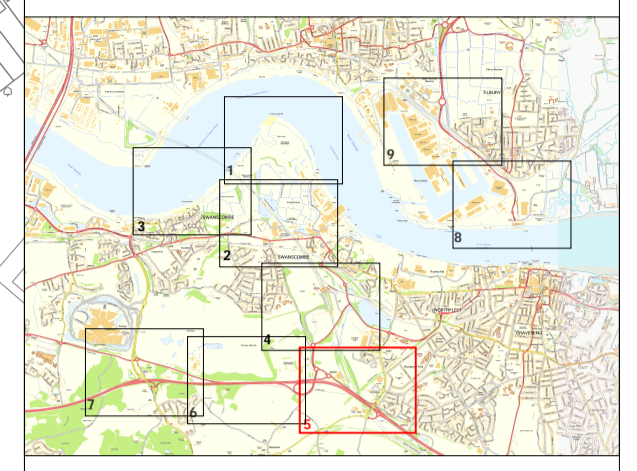
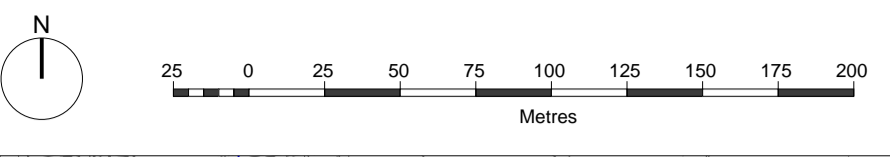
REPRODUCED FROM ORDNANCE SURVEY MAPS, BY PERMISSION OF THE ORDNANCE SURVEY ON BEHALF OF THE CONTROLLER OF HER MAJESTY'S STATIONERY OFFICE. CROWN COPYRIGHT ORDNANCE SURVEY LICENCE NO. 0100031673
 © CROWN COPYRIGHT AND DATA BASE RIGHT 2020
 © LOCAL GOVERNMENT INFORMATION HOUSE LIMITED COPYRIGHT AND DATABASE RIGHTS 2020

Rev	Issue for DCO Submission	Date	Draw	Chk
0	Issue for DCO Submission	24/12/20	LRS/TS-S	

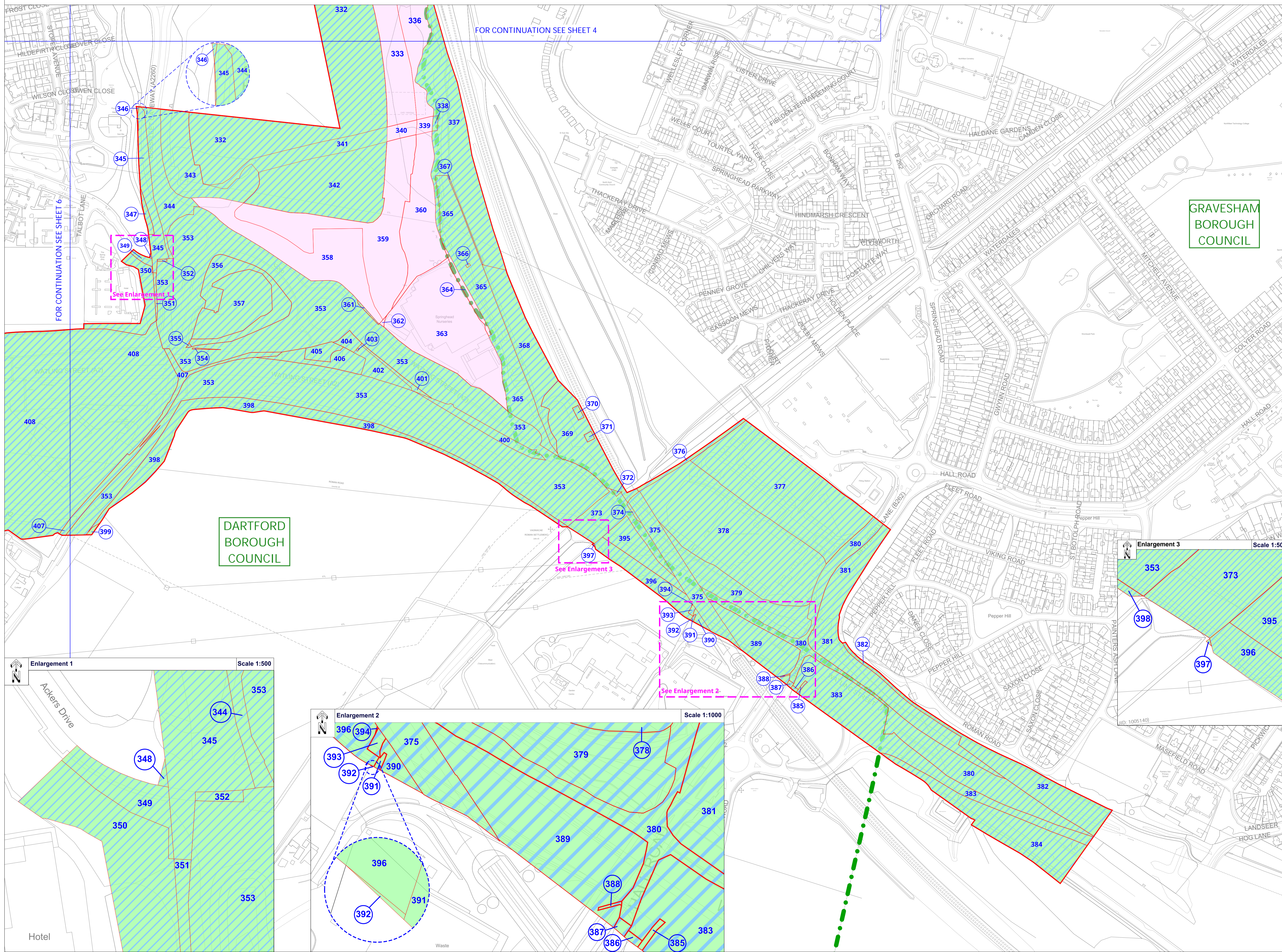
THE LONDON RESORT DEVELOPMENT CONSENT ORDER
 Regulations 5(2)(i), (ii) & (iii) - Land Plans
 DARTFORD BOROUGH COUNCIL AND GRAVESHAM BOROUGH COUNCIL
 Sheet 4 of 9

Application Number: **BC080001**
 Drawing Reference: **LR-PL-LRS-DCP-2.2.4**

Scale: 1:2500 @ A1	Sheet: 4 of 9	Revision: 0
--------------------	---------------	-------------



- Key:
- Order Limits
 - Local Authority Boundary
 - Permanent acquisition of land
 - Acquisition of permanent rights (including restrictive covenants) over and temporary possession of land
 - Blue Number refers to the Plot Number in the Book of Reference



**GRAVESHAM
BOROUGH
COUNCIL**

**DARTFORD
BOROUGH
COUNCIL**

Enlargement 3 Scale 1:500

Enlargement 1 Scale 1:500

Enlargement 2 Scale 1:1000

LRS
LAND REFERENCING SERVICES[®]

SB113-114, Telford Innovation Centre
 Shifnal Road, Priorslee, Telford, TF2 9NT
 www.land-referencing.co.uk

Project: The London Resort Project No. LRS-116

Disclaimer
 Do not scale from this drawing. Check all dimensions on site before fabrication or setting out. This document is copyright and may not be reproduced without permission of the owner.

Where applicable the plot boundaries show the general boundary of the registered land. It does not show the exact line of the boundaries. Measurements scaled from this plan may not match measurements from the same points on the ground.

REPRODUCED FROM ORDNANCE SURVEY MAPS, BY PERMISSION OF THE ORDNANCE SURVEY ON BEHALF OF THE CONTROLLER OF HER MAJESTY'S STATIONERY OFFICE. CROWN COPYRIGHT ORDNANCE

ORDNANCE SURVEY LICENCE NO. 0100031673
 © CROWN COPYRIGHT AND DATA BASE RIGHT 2020
 © LOCAL GOVERNMENT INFORMATION HOUSE LIMITED
 COPYRIGHT AND DATABASE RIGHTS 2020

Rev	Issue for DCO Submission	Date	Draw	Chk
0	Issue for DCO Submission	24/12/20	LR/TS-S	

THE LONDON RESORT
 DEVELOPMENT CONSENT ORDER
 Regulations 5(2)(i), (ii) & (iii) - Land Plans
 DARTFORD BOROUGH COUNCIL AND
 GRAVESHAM BOROUGH COUNCIL
 Sheet 5 of 9

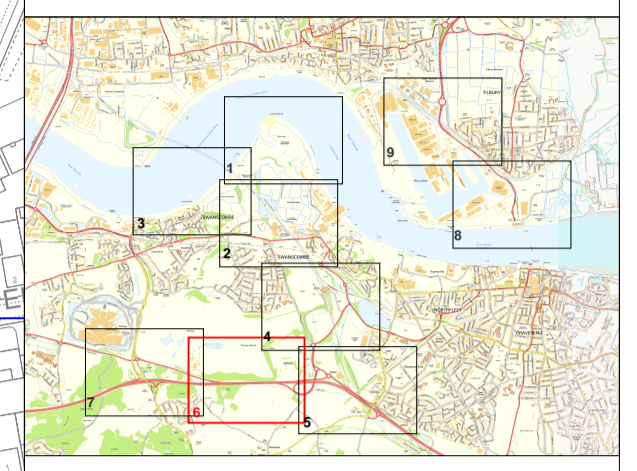
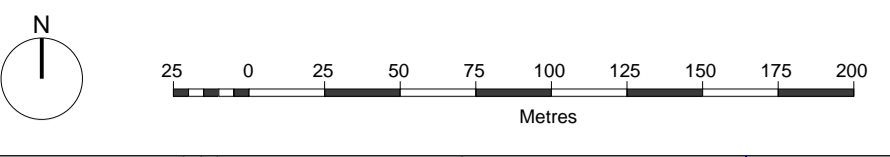
Application Number
BC080001

Drawing Reference
LR-PL-LRS-DCP-2.2.5

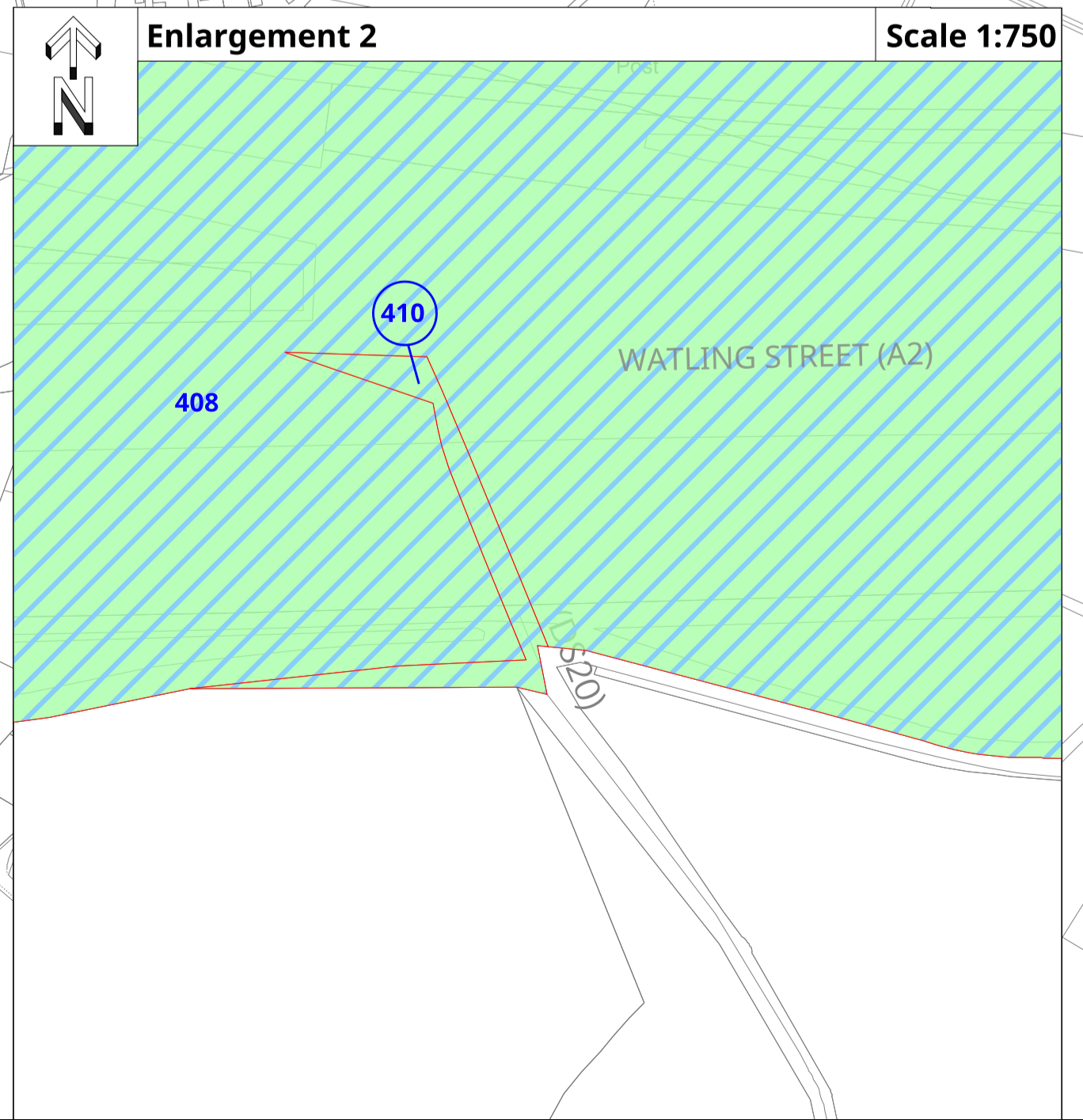
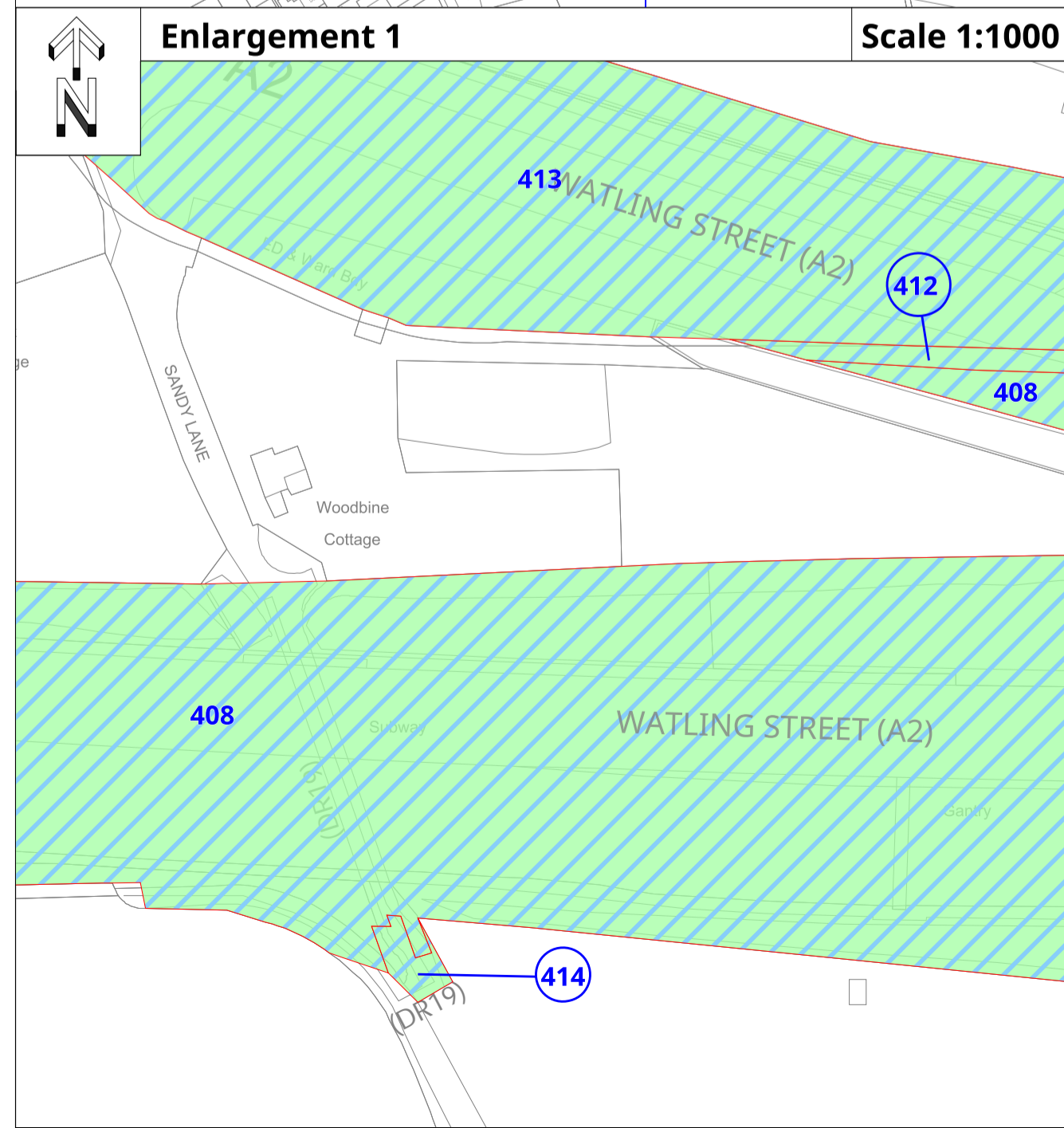
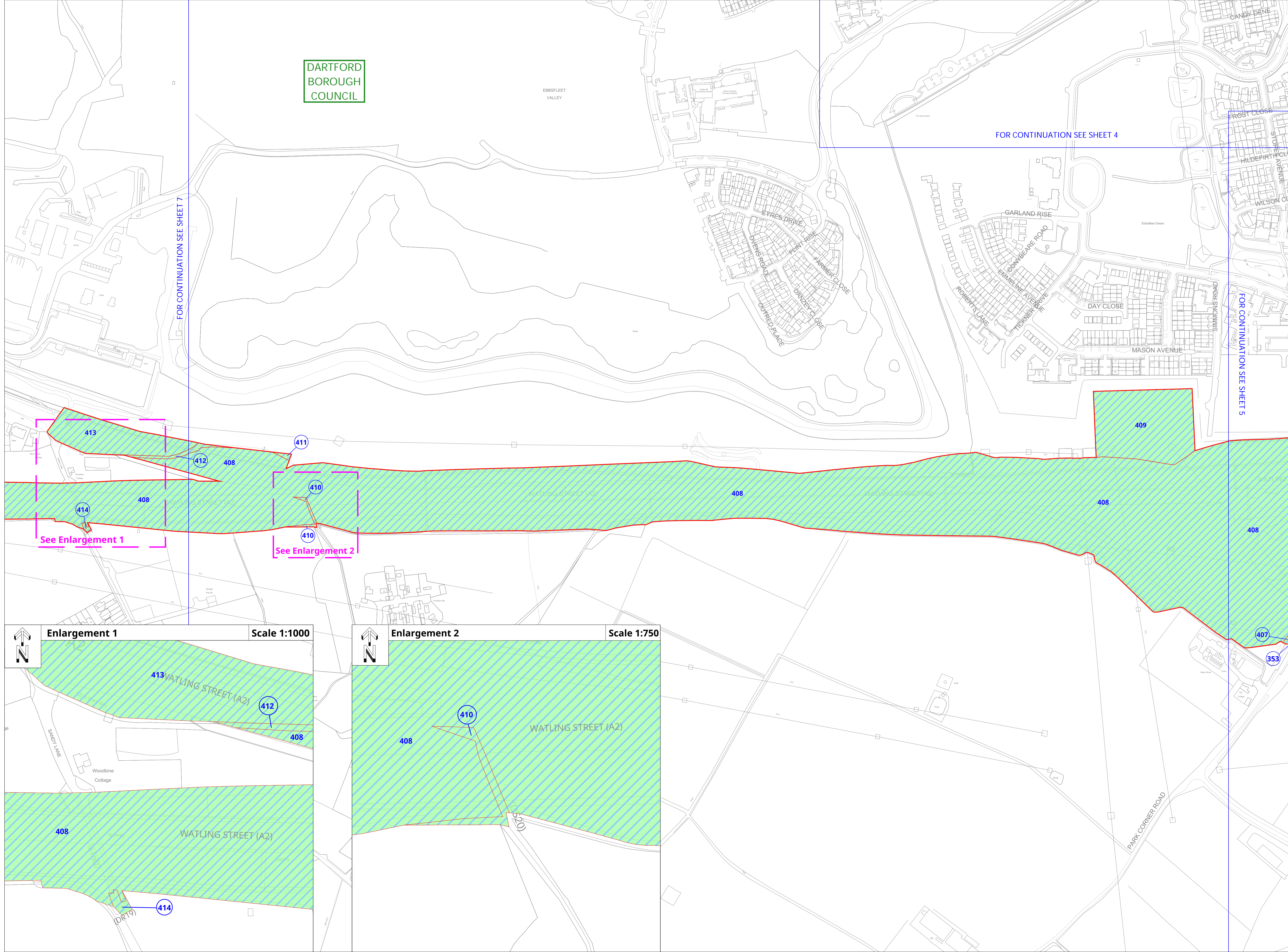
Scale
1:2500 @ A1

Sheet
5 of 9

Revision
0



- Key:
- Order Limits
 - Acquisition of permanent rights (including restrictive covenants) over and temporary possession of land
 - 100 Blue Number refers to the Plot Number in the Book of Reference



LRS
 LAND REFERENCING SERVICES®
 SB113-114, Telford Innovation Centre
 Shifnal Road, Priorslee, Telford, TF2 9NT
 www.land-referencing.co.uk
 Project: The London Resort Project No. LRS-116

Disclaimer
 Do not scale from this drawing. Check all dimensions on site before fabrication or setting out. This document is copyright and may not be reproduced without permission of the owner.

Where applicable the plot boundaries show the general boundary of the registered land. It does not show the exact line of the boundaries. Measurements scaled from this plan may not match measurements between the same points on the ground.

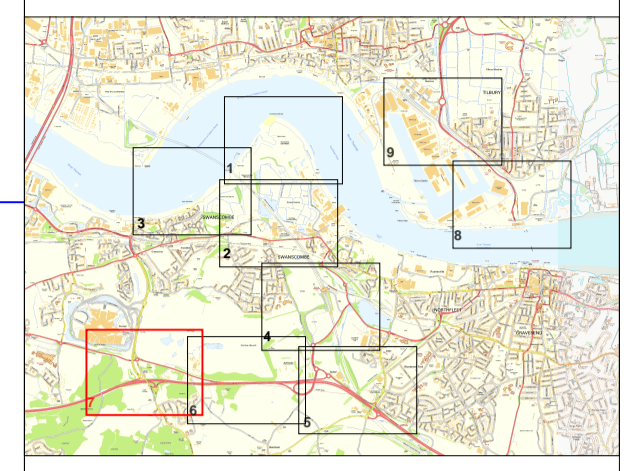
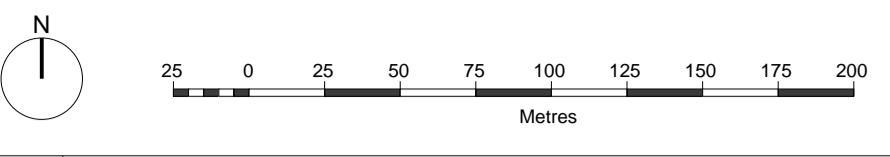
REPRODUCED FROM ORDNANCE SURVEY MAPS, BY PERMISSION OF THE ORDNANCE SURVEY ON BEHALF OF THE CONTROLLER OF HER MAJESTY'S STATIONERY OFFICE. CROWN COPYRIGHT ORDNANCE

ORDNANCE SURVEY LICENCE NO. 0100031673
 © CROWN COPYRIGHT AND DATA BASE RIGHT 2020
 © LOCAL GOVERNMENT INFORMATION HOUSE LIMITED
 COPYRIGHT AND DATABASE RIGHTS 2020

Rev	Issue for DCO Submission	Date	Draw	Chk
0	Issue for DCO Submission	24/12/20	LRS/TS-S	

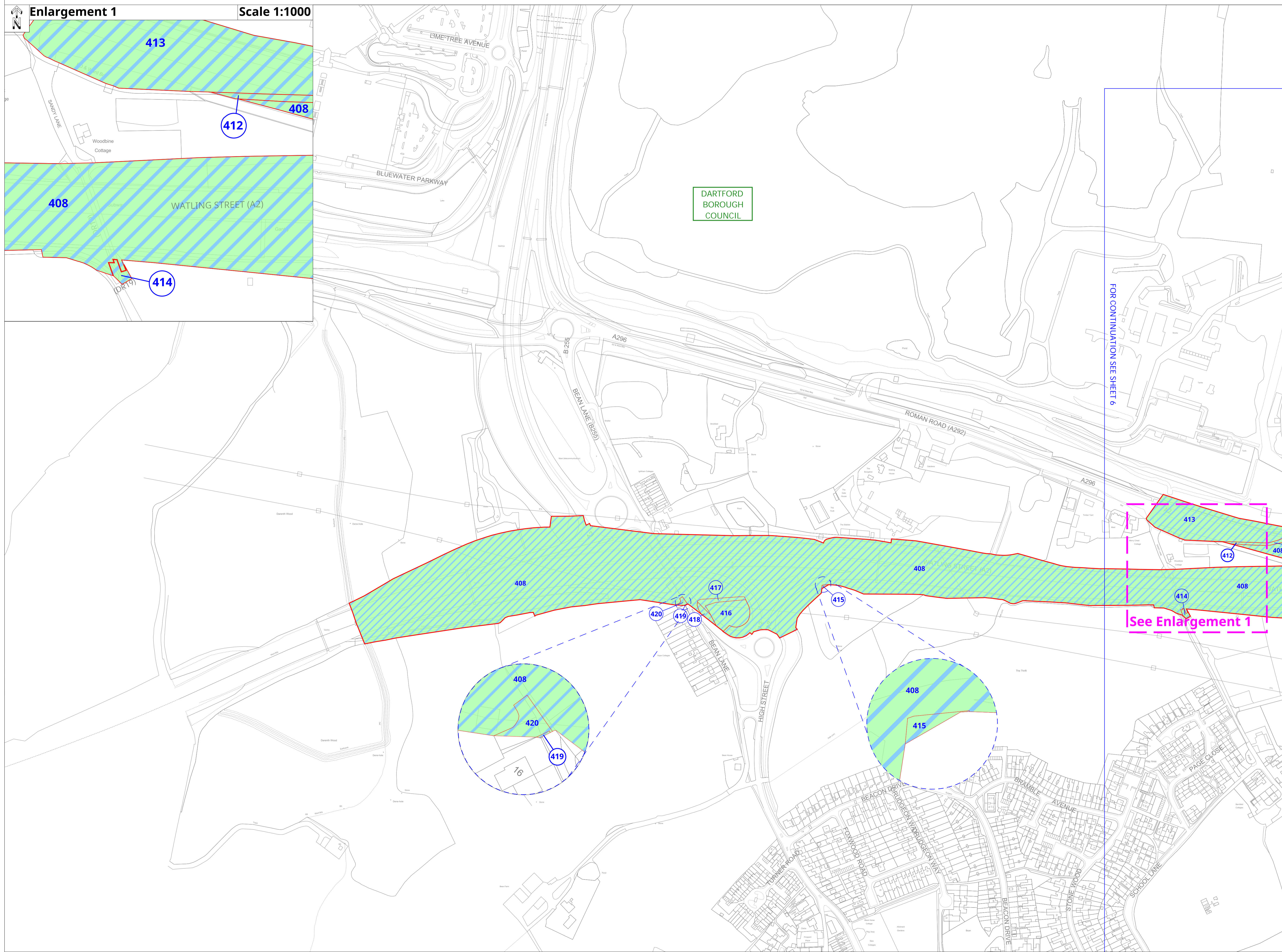
THE LONDON RESORT
 DEVELOPMENT CONSENT ORDER
 Regulations 5(2)(i), (ii) & (iii) - Land Plans
 DARTFORD BOROUGH COUNCIL
 Sheet 6 of 9

Application Number
BC080001
 Drawing Reference
LR-PL-LRS-DCP-2.2.6
 Scale
1:2500 @ A1
 Sheet
6 of 9
 Revision
0



- Key:
- Order Limits
 - Acquisition of permanent rights (including restrictive covenants) over and temporary possession of land
 - 100** Blue Number refers to the Plot Number in the Book of Reference

Enlargement 1 **Scale 1:1000**



LRS
 LAND REFERENCING SERVICES®
 SB113-114, Telford Innovation Centre
 Shifnal Road, Priorslee, Telford, TF2 9NT
 www.land-referencing.co.uk

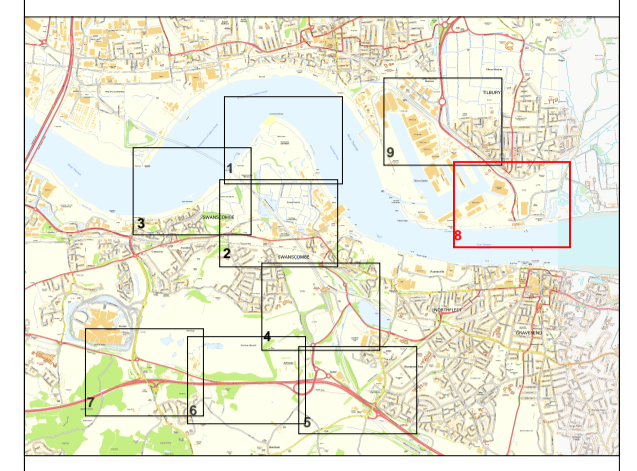
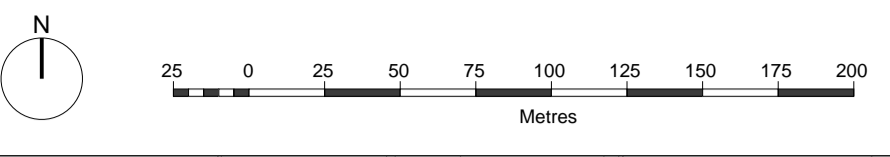
Project: The London Resort Project No. LRS-116

Disclaimer
 Do not scale from this drawing. Check all dimensions on site before fabrication or setting out. This document is copyright and may not be reproduced without permission of the owner.

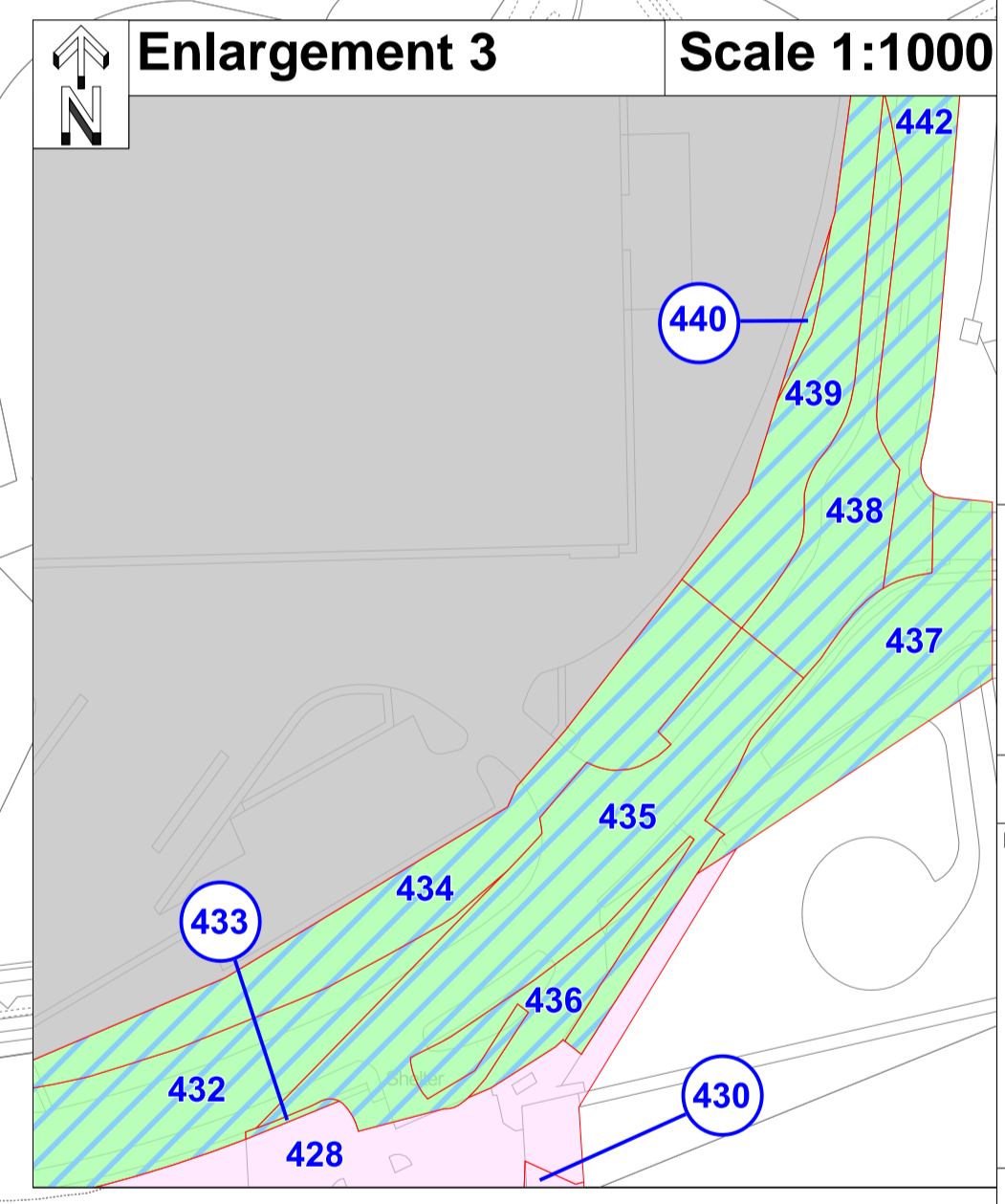
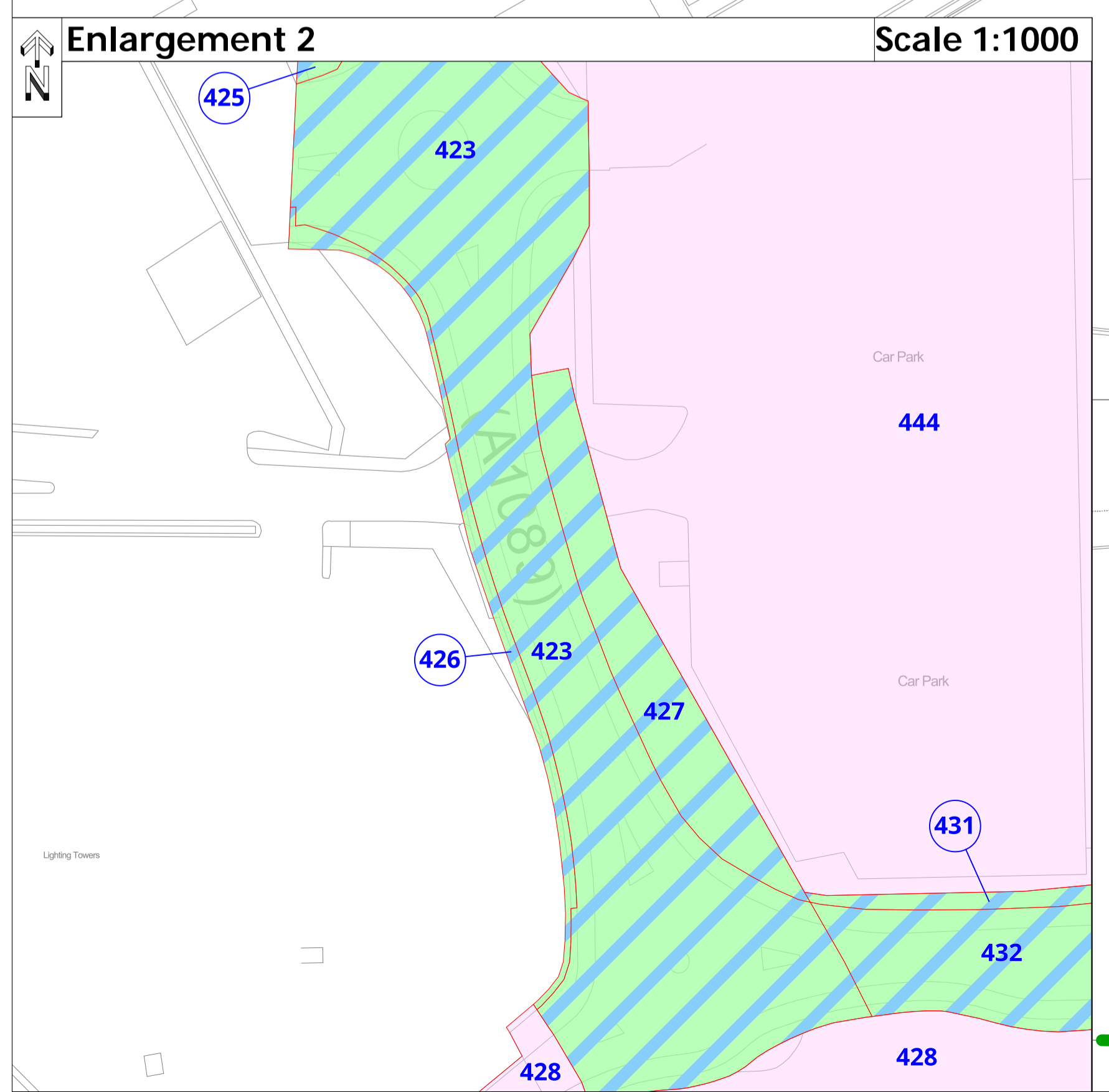
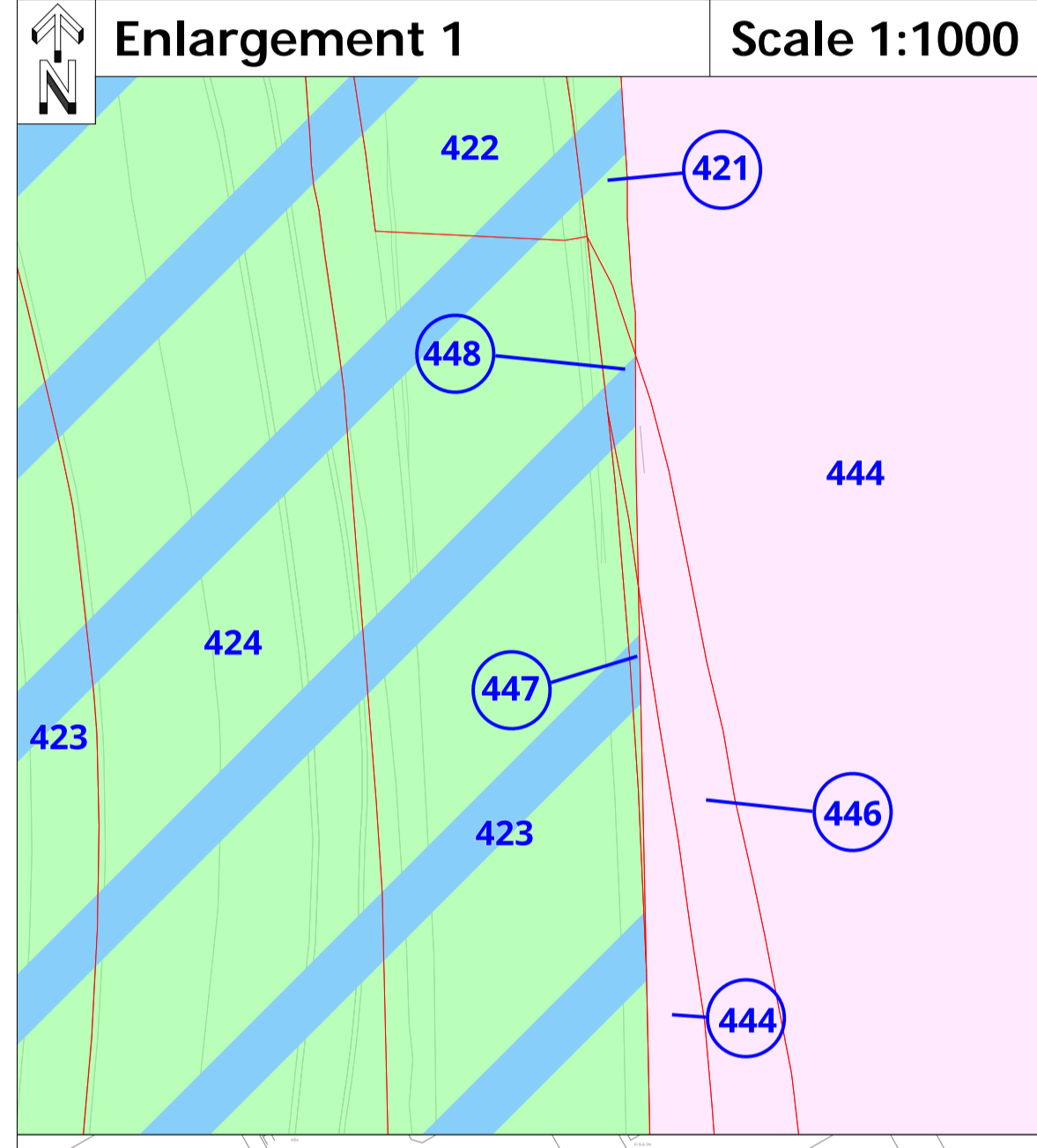
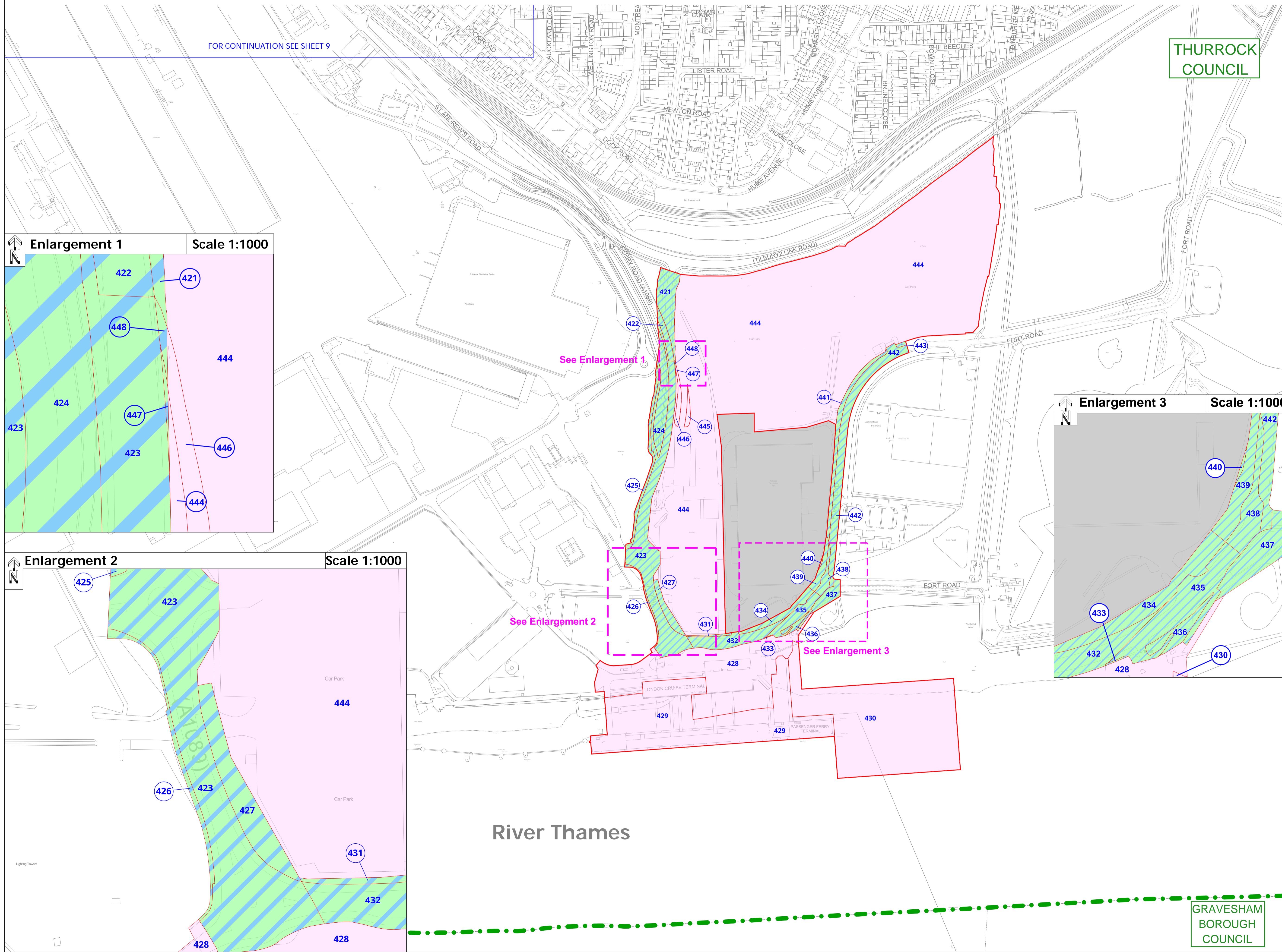
Where applicable the plot boundaries show the general boundary of the registered land. It does not show the exact line of the boundaries. Measurements scaled from this plan may not match measurements between the same points on the ground.

REPRODUCED FROM ORDNANCE SURVEY MAPS, BY PERMISSION OF THE ORDNANCE SURVEY ON BEHALF OF THE CONTROLLER OF HER MAJESTY'S STATIONERY OFFICE. CROWN COPYRIGHT ORDNANCE SURVEY LICENCE NO. 0100031673
 © CROWN COPYRIGHT AND DATA BASE RIGHT 2020
 © LOCAL GOVERNMENT INFORMATION HOUSE LIMITED
 COPYRIGHT AND DATABASE RIGHTS 2020

Rev	Issue for DCO Submission	Date	Draw	Chk
0	Issue for DCO Submission	24/12/20	LRS/TS-S	



- Key:
- Order Limits
 - Local Authority Boundary
 - Area outside Order limits
 - Permanent acquisition of land
 - Acquisition of permanent rights (including restrictive covenants) over and temporary possession of land
 - 100 Blue Number refers to the Plot Number in the Book of Reference



River Thames

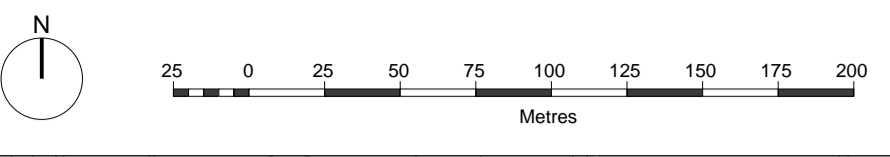
GRAVESHAM
BOROUGH
COUNCIL

LRS
LAND REFERENCING SERVICES®
 SB113-114, Telford Innovation Centre
 Shifnal Road, Priorslee, Telford, TF2 9NT
 www.land-referencing.co.uk
 Project: The London Resort Project No. LRS-116
 Disclaimer: Do not scale from this drawing. Check all dimensions on site before fabrication or setting out. This document is copyright and may not be reproduced without permission of the owner.
 Where applicable the plot boundaries show the general boundary of the registered land. It does not show the exact line of the boundaries. Measurements scaled from this plan may not match measurements between the same points on the ground.
 REPRODUCED FROM ORDNANCE SURVEY MAPS, BY PERMISSION OF THE ORDNANCE SURVEY ON BEHALF OF THE CONTROLLER OF HER MAJESTY'S STATIONERY OFFICE. CROWN COPYRIGHT ORDNANCE
 ORDNANCE SURVEY LICENCE NO. 0100031673
 © CROWN COPYRIGHT AND DATA BASE RIGHT 2020
 © LOCAL GOVERNMENT INFORMATION HOUSE LIMITED
 COPYRIGHT AND DATABASE RIGHTS 2020

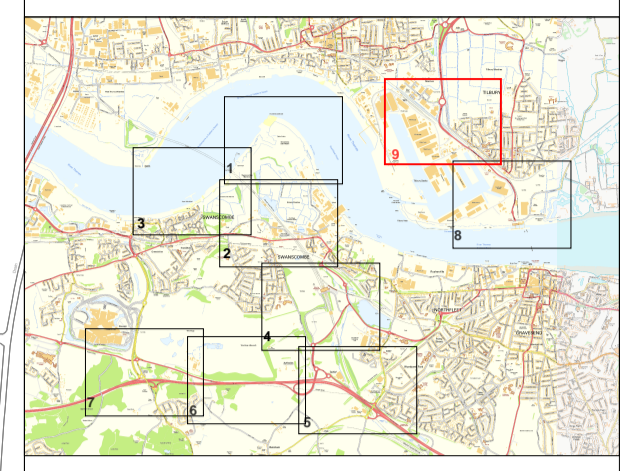
Rev	Issue for DCO Submission	Date	Draw	Chk
0	Issue for DCO Submission	24/12/20	LRS/TS-S	

THE LONDON RESORT
DEVELOPMENT CONSENT ORDER
 Regulations 5(2)(i), (ii) & (iii) - Land Plans
 GRAVESHAM BOROUGH COUNCIL,
AND THURROCK COUNCIL
 Sheet 8 of 9

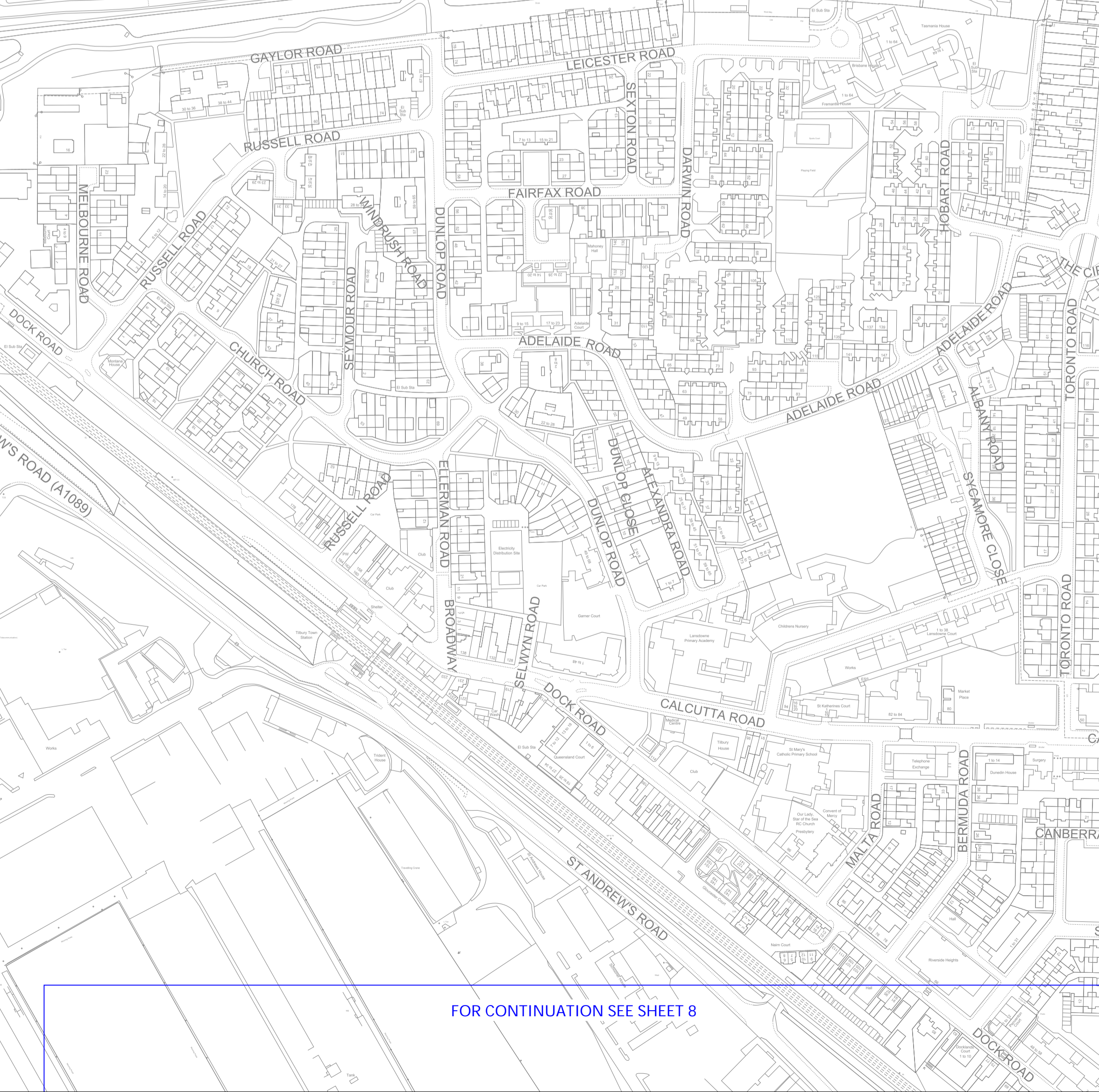
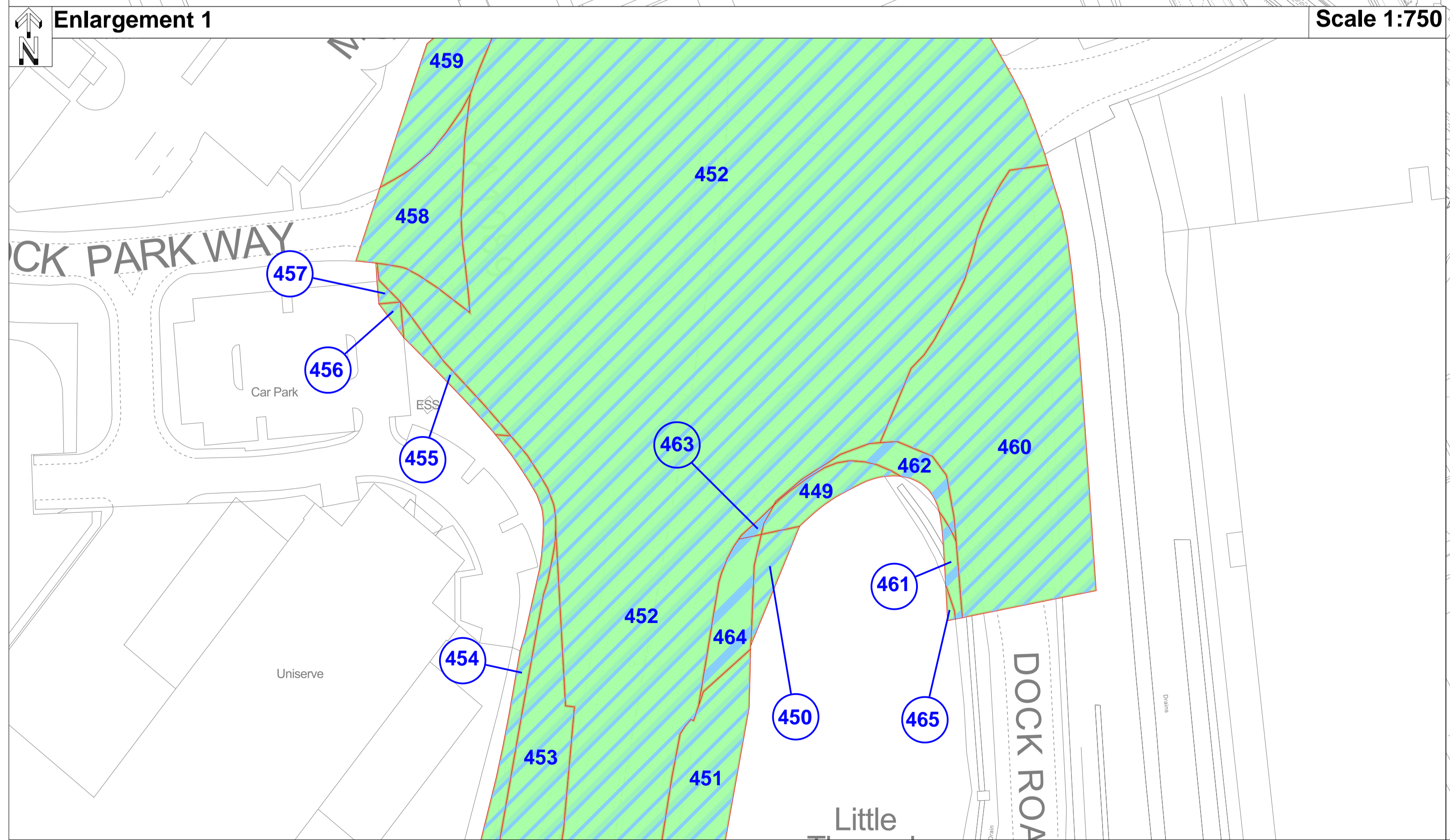
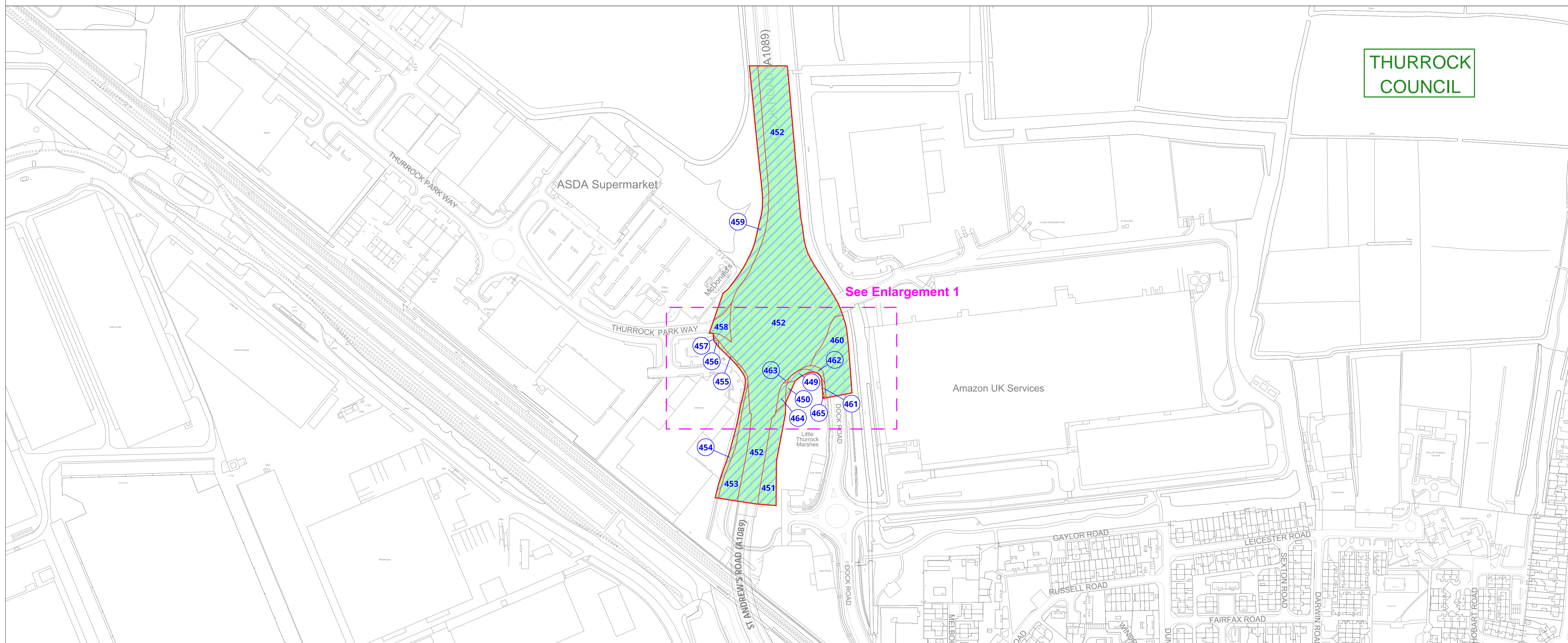
Application Number	BC080001
Drawing Reference	LR-PL-LRS-DCP-2.2.8
Scale	1:2500 @ A1
Sheet	8 of 9
Revision	0



THURROCK COUNCIL



- Key:
- Order Limits
 - Acquisition of permanent rights (including restrictive covenants) over and temporary possession of land
 - 100 Blue Number refers to the Plot Number in the Book of Reference



FOR CONTINUATION SEE SHEET 8

LRS
 LAND REFERENCING SERVICES®
 SB113-114, Telford Innovation Centre
 Shifnal Road, Priorslee, Telford, TF2 9NT
 www.land-referencing.co.uk
 Project: The London Resort
 Project No: LRS-116

Disclaimer
 Do not scale from this drawing. Check all dimensions on site before fabrication or setting out. This document is copyright and may not be reproduced without permission of the owner.

Where applicable the plot boundaries show the general boundary of the registered land. It does not show the exact line of the boundaries. Measurements scaled from this plan may not match measurements between the same points on the ground.

REPRODUCED FROM ORDNANCE SURVEY MAPS, BY PERMISSION OF THE ORDNANCE SURVEY ON BEHALF OF THE CONTROLLER OF HER MAJESTY'S STATIONERY OFFICE. CROWN COPYRIGHT ORDNANCE

ORDNANCE SURVEY LICENCE NO. 0100031673
 © CROWN COPYRIGHT AND DATA BASE RIGHT 2020
 © LOCAL GOVERNMENT INFORMATION HOUSE LIMITED
 COPYRIGHT AND DATABASE RIGHTS 2020

Rev	Issue for DCO Submission Reason for Issue	Date	Draw	Chk
0	Issue for DCO Submission	24/12/20	LRS/TS-S	

THE LONDON RESORT
 DEVELOPMENT CONSENT ORDER
 Regulations 5(2)(i), (ii) & (iii) - Land Plans
 THURROCK COUNCIL
 Sheet 9 of 9

Application Number BC080001	Sheet 9 of 9	Revision 0
Drawing Reference LR-PL-LRS-DCP-2.2.9		
Scale 1:2500 @ A1		